

EFFECTIVE DATE: 8-10-92

DISTRICT # 4

SSA? Yes  No

State of Kansas  
NOTICE OF INTENTION TO DRILL

COR

FORM C-1 4/91  
FORM MUST BE TYPED  
FORM MUST BE SIGNED  
ALL BLANKS MUST BE FILLED

Must be approved by the K.C.C. five (5) days prior to commencing well

Expected Spud Date August 10, 1992  
month day year

Spot 200' N of \_\_\_\_\_ East  
SW NE NE Sec 35 Twp 9 S Rg 21 West

OPERATOR: License # 4952 ✓  
Name: Stark F. Schlobohm  
Address: P.O. Box 184  
City/State/Zip: Durham, N.H. 03824  
Contact Person: John L. Driscoll  
Phone: (913)-483-5255

4490 feet from South / North line of Section  
990 feet from East / West line of Section  
IS SECTION  REGULAR \_\_\_\_\_ IRREGULAR?

(NOTE: Locate well on the Section Plat on Reverse Side)  
County: Graham

CONTRACTOR: License #: 8241 ✓  
Name: Emphasis Oil Operations

Lease Name: DeYoung Well #: 4  
Field Name: Cooper North

Well Drilled For: Well Class: Type Equipment:  
 Oil ... Enh Rec  Infield  Mud Rotary  
... Gas ... Storage ... Pool Ext. ... Air Rotary  
... OWWO ... Disposal ... Wildcat ... Cable  
... Seismic; ... # of Holes ... Other  
... Other

Is this a Prorated/Spaced Field? yes  no  
Target Formation(s): Lansing/Kansas City

If OWWO: old well information as follows:  
Operator: \_\_\_\_\_  
Well Name: \_\_\_\_\_  
Comp. Date: \_\_\_\_\_ Old Total Depth \_\_\_\_\_

Nearest lease or unit boundary: 990'  
Ground Surface Elevation: 2308 feet MSL  
Domestic well within 330 feet:  yes  no

Directional, Deviated or Horizontal wellbore? yes  no  
If yes, total depth location: \_\_\_\_\_  
Bottom Hole Location: \_\_\_\_\_

Municipal well within one mile:  yes  no  
Depth to bottom of fresh water: 75'  
Depth to bottom of usable water: 1,010'

Surface Pipe by Alternate:  1  2  
Length of Surface Pipe Planned to be set: 1,060'  
Length of Conductor pipe required: None

Projected Total Depth: 3800'  
Formation at Total Depth: Base Lansing/Kansas City

Water Source for Drilling Operations:  
... well  farm pond ... other

DWR Permit #: \_\_\_\_\_  
Will Cores Be Taken?: yes  no

If yes, proposed zone: \_\_\_\_\_  
Within 1 mile municipal H2O well

AFFIDAVIT

The undersigned hereby affirms that the drilling, completion and eventual plugging of this well will comply with K.S.A. 55-101, et. seq.  
It is agreed that the following minimum requirements will be met:

- 1. Notify the appropriate district office prior to spudding of well;
- 2. A copy of the approved notice of intent to drill shall be posted on each drilling rig;
- 3. The minimum amount of surface pipe as specified below shall be set by circulating cement to the top; in all cases surface pipe shall be set through all unconsolidated materials plus a minimum of 20 feet into the underlying formation;
- 4. If the well is dry hole, an agreement between the operator and the district office on plug length and placement is necessary prior to plugging;
- 5. The appropriate district office will be notified before well is either plugged or production casing is cemented in;
- 6. IF AN ALTERNATE II COMPLETION, PRODUCTION PIPE SHALL BE CEMENTED FROM BELOW ANY USABLE WATER TO SURFACE WITHIN 120 DAYS OF SPUD DATE. IN ALL CASES, NOTIFY DISTRICT OFFICE PRIOR TO ANY CEMENTING.

I hereby certify that the statements made herein are true and to the best of my knowledge and belief.  
Date: 8-4-92 Signature of Operator or Agent: Stark F. Schlobohm Owner/Operator

FOR KCC USE: 22689-00-0001 8-6-92  
API # 15- 065-22688 C.B.  
Conductor pipe required None feet  
Minimum surface pipe required 1060 feet per Alt.   
Approved by: C.B. 8-5-92  
This authorization expires: 2-5-93  
(This authorization void if drilling not started within 6 months of effective date.)  
Spud date: \_\_\_\_\_ Agent: \_\_\_\_\_

REMEMBER TO:

- File Drill Pit Application (form CDP-1) with Intent to Drill;
- File Completion Form ACO-1 within 120 days of spud date;
- File acreage attribution plat according to field proration orders;
- Notify appropriate district office 48 hours prior to workover or re-entry;
- Submit plugging report (CP-4) after plugging is completed;
- Obtain written approval before disposing or injecting salt water.

Mail to: Conservation Division, 200 Colorado Derby Building, 202 W. First St., Wichita, Kansas 67202-1286

RECEIVED  
STATE CORPORATION COMMISSION  
AUG 5 1992  
CONSERVATION DIVISION  
Wichita, Kansas

35  
9  
21

# IN ALL CASES PLOT THE INTENDED WELL ON THE PLAT BELOW

## PLAT OF ACREAGE ATTRIBUTABLE TO A WELL IN A PRORATED OR SPACED FIELD

If the intended well is in a prorated or spaced field, please fully complete this side of the form. If the intended well is in a prorated or spaced field complete the plat below showing that the well will be properly located in relationship to other wells producing from the common source of supply. Please show all the wells within 1 mile of the boundaries of the proposed acreage attribution unit for gas wells and within 1/2 mile of the boundaries of the proposed acreage attribution unit for oil wells.

API NO. 15- \_\_\_\_\_  
 OPERATOR \_\_\_\_\_  
 LEASE \_\_\_\_\_  
 WELL NUMBER \_\_\_\_\_  
 FIELD \_\_\_\_\_

LOCATION OF WELL: COUNTY \_\_\_\_\_  
 \_\_\_\_\_ feet from south/north line of section  
 \_\_\_\_\_ feet from east/west line of section  
 SECTION \_\_\_\_\_ TWP \_\_\_\_\_ RG \_\_\_\_\_

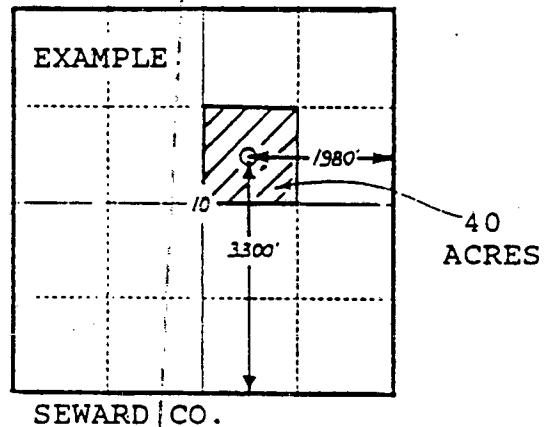
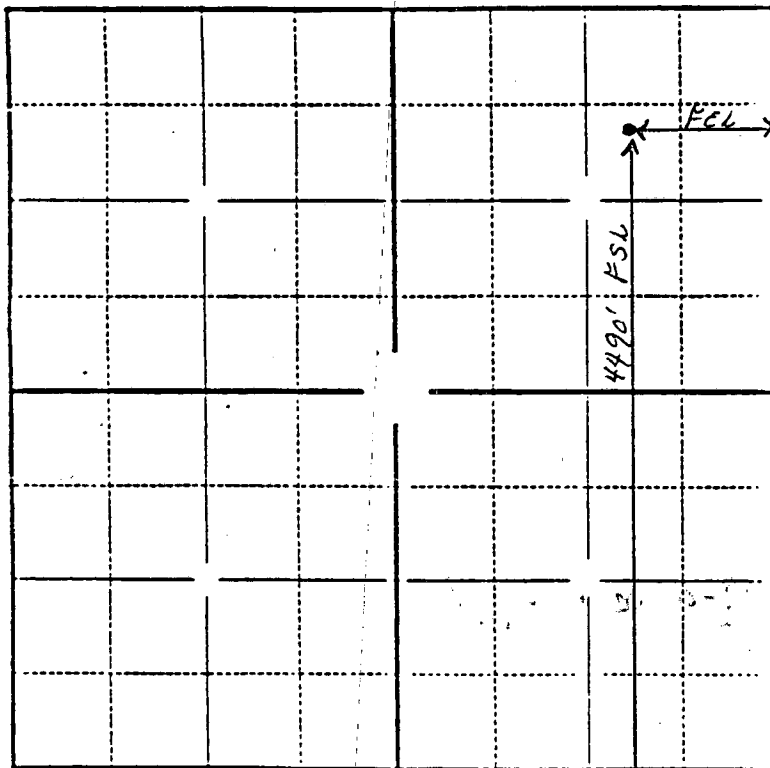
NUMBER OF ACRES ATTRIBUTABLE TO WELL \_\_\_\_\_  
 QTR/QTR/QTR OF ACREAGE \_\_\_\_\_ - \_\_\_\_\_ - \_\_\_\_\_

IS SECTION \_\_\_\_\_ REGULAR or \_\_\_\_\_ IRREGULAR  
IF SECTION IS IRREGULAR, LOCATE WELL FROM NEAREST CORNER BOUNDARY.

Section corner used: \_\_\_\_\_ NE \_\_\_\_\_ NW \_\_\_\_\_ SE \_\_\_\_\_ SW

### PLAT

(Show location of the well and shade attributable acreage for prorated or spaced wells.)  
 (Show footage to the nearest lease or unit boundary line.)



In plotting the proposed location of the well, you must show:

- 1) The manner in which you are using the depicted plat by identifying section lines, i.e. 1 section, 1 section with 8 surrounding sections, 4 sections, etc.;
- 2) the distance of the proposed drilling location from the section's south/north and east/west; and
- 3) the distance to the nearest lease or unit boundary line.

EFFECTIVE DATE: 8-10-92

FORM C-1,4/91

DISTRICT # 4  
SGA? Yes  No

State of Kansas  
NOTICE OF INTENTION TO DRILL

FORM MUST BE TYPED  
FORM MUST BE SIGNED  
ALL BLANKS MUST BE FILLED

Must be approved by the K.C.C. five (5) days prior to commencing well

Expected Spud Date August 10, 1992  
month day year

Spot 200' N of \_\_\_\_\_ East  
 C. SW NE NE Sec 35 Twp 9. S, Rg 21.  West

OPERATOR: License # 4952  
Name: Starr F. Schlobohm  
Address: P. O. Box 184  
City/State/Zip: Durham, N.H. 03824  
Contact Person: John L. Driscoll  
Phone: (913)-483-5255

4490 feet from South / North line of Section  
 990 feet from East / West line of Section  
IS SECTION  REGULAR \_\_\_\_\_ IRREGULAR?

(NOTE: Locate well on the Section Plat on Reverse Side)

CONTRACTOR: License #: 8241  
Name: Emphasis Oil Operations

County: Graham  
Lease Name: DeYoung Well #: 4  
Field Name: Cooper North

Well Drilled For: Well Class: Type Equipment:

Oil  Enh Rec  Infield  Mud Rotary  
 Gas  Storage  Pool Ext.  Air Rotary  
 OWWO  Disposal  Wildcat  Cable  
 Seismic;  # of Holes  Other

Is this a Prorated/Spaced Field?  yes  no  
Target Formation(s): Lansing/Kansas City  
Nearest lease or unit boundary: 990'  
Ground Surface Elevation: 2308 feet MSL

If OWWO: old well information as follows:  
Operator: \_\_\_\_\_  
Well Name: \_\_\_\_\_  
Comp. Date: \_\_\_\_\_ Old Total Depth \_\_\_\_\_

Domestic well within 330 feet:  yes  no  
Municipal well within one mile:  yes  no

Directional, Deviated or Horizontal wellbore?  yes  no  
If yes, total depth location: \_\_\_\_\_  
Bottom Hole Location: \_\_\_\_\_

Depth to bottom of fresh water: 75'  
Depth to bottom of usable water: 1,010'

Surface Pipe by Alternate:  1  2  
Length of Surface Pipe Planned to be set: 1,060'

Length of Conductor pipe required: None  
Projected Total Depth: 3800'  
Formation at Total Depth: Base Lansing/Kansas City

Water Source for Drilling Operations:  
\_\_\_\_\_ well  farm pond \_\_\_\_\_ other

DWR Permit #: \_\_\_\_\_  
Will Cores Be Taken?:  yes  no

If yes, proposed zone: \_\_\_\_\_  
within 1 mile municipal H<sub>2</sub>O well

AFFIDAVIT

The undersigned hereby affirms that the drilling, completion and eventual plugging of this well will comply with K.S.A. 55-101, et. seq.  
It is agreed that the following minimum requirements will be met:

1. Notify the appropriate district office prior to spudding of well;
2. A copy of the approved notice of intent to drill shall be posted on each drilling rig;
3. The minimum amount of surface pipe as specified below shall be set by circulating cement to the top; in all cases surface pipe shall be set through all unconsolidated materials plus a minimum of 20 feet into the underlying formation;
4. If the well is dry hole, an agreement between the operator and the district office on plug length and placement is necessary prior to plugging;
5. The appropriate district office will be notified before well is either plugged or production casing is cemented in;
6. IF AN ALTERNATE II COMPLETION, PRODUCTION PIPE SHALL BE CEMENTED FROM BELOW ANY USABLE WATER TO SURFACE WITHIN 120 DAYS OF SPUD DATE. IN ALL CASES, NOTIFY DISTRICT OFFICE PRIOR TO ANY CEMENTING.

I hereby certify that the statements made herein are true and to the best of my knowledge and belief.  
Date: 8-4-92 Signature of Operator or Agent: Starr F. Schlobohm Owner/Operator

FOR KCC USE:  
API # 15- 065-22688  
Conductor pipe required None feet  
Minimum surface pipe required 1060' feet per Alt.   
Approved by: C.B. 8-5-92  
This authorization expires: 2-5-93  
(This authorization void if drilling not started within 6 months of effective date.)  
Spud date: \_\_\_\_\_ Agent: \_\_\_\_\_

REMEMBER TO:

- File Drill Pit Application (form CDP-1) with Intent to Drill;
- File Completion Form ACO-1 within 120 days of spud date;
- File acreage attribution plat according to field proration orders;
- Notify appropriate district office 48 hours prior to workover or re-entry;
- Submit plugging report (CP-4) after plugging is completed;
- Obtain written approval before disposing or injecting salt water.

Mail to: Conservation Division, 200 Colorado Derby Building, 202 W. First St., Wichita, Kansas 67202-1308

RECEIVED  
STATE CORPORATION COMMISSION  
AUG 5 1992  
CONSERVATION DIVISION  
Wichita, Kansas

35  
9  
21

# IN ALL CASES PLOT THE INTENDED WELL ON THE PLAT BELOW

## PLAT OF ACREAGE ATTRIBUTABLE TO A WELL IN A PRORATED OR SPACED FIELD

If the intended well is in a prorated or spaced field, please fully complete this side of the form. If the intended well is in a prorated or spaced field complete the plat below showing that the well will be properly located in relationship to other wells producing from the common source of supply. Please show all the wells within 1 mile of the boundaries of the proposed acreage attribution unit for gas wells and within 1/2 mile of the boundaries of the proposed acreage attribution unit for oil wells.

API NO. 15- \_\_\_\_\_  
 OPERATOR \_\_\_\_\_  
 LEASE \_\_\_\_\_  
 WELL NUMBER \_\_\_\_\_  
 FIELD \_\_\_\_\_

LOCATION OF WELL: COUNTY \_\_\_\_\_  
 \_\_\_\_\_ feet from south/north line of section  
 \_\_\_\_\_ feet from east/west line of section  
 SECTION \_\_\_\_\_ TWP \_\_\_\_\_ RG \_\_\_\_\_

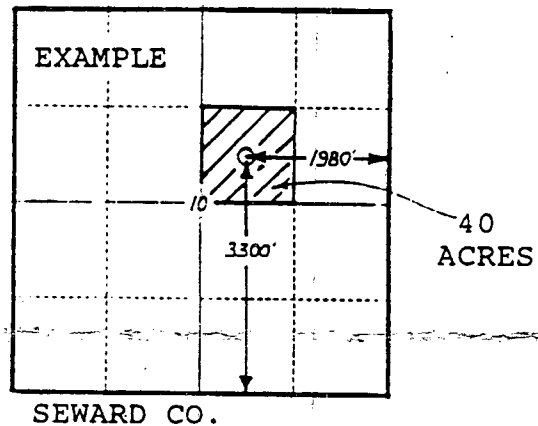
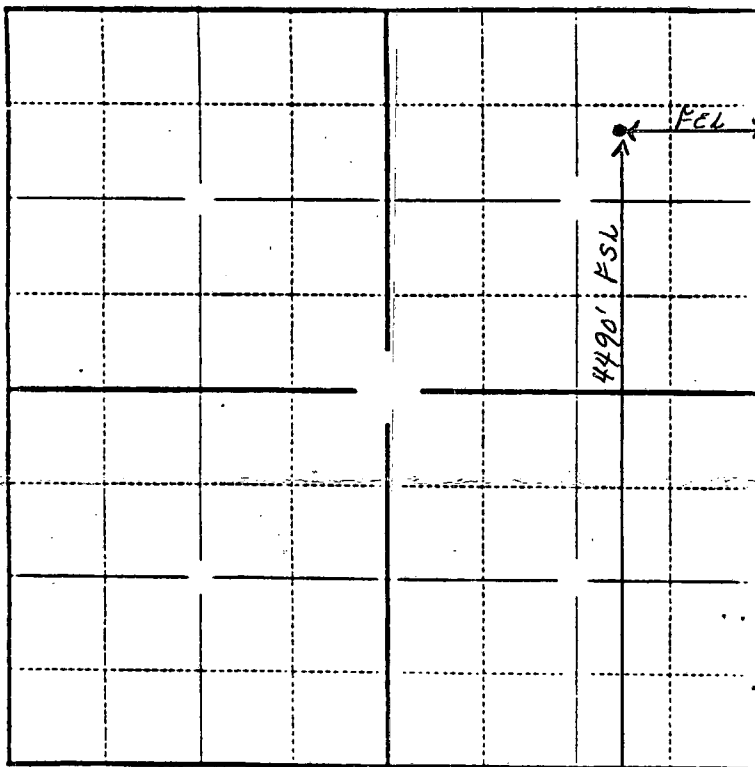
NUMBER OF ACRES ATTRIBUTABLE TO WELL \_\_\_\_\_  
 QTR/QTR/QTR OF ACREAGE \_\_\_\_\_ - \_\_\_\_\_ - \_\_\_\_\_

IS SECTION \_\_\_\_\_ REGULAR or \_\_\_\_\_ IRREGULAR.  
IF SECTION IS IRREGULAR, LOCATE WELL FROM NEAREST CORNER BOUNDARY.

Section corner used: \_\_\_\_\_ NE \_\_\_\_\_ NW \_\_\_\_\_ SE \_\_\_\_\_ SW

### PLAT

(Show location of the well and shade attributable acreage for prorated or spaced wells.)  
 (Show footage to the nearest lease or unit boundary line.)



In plotting the proposed location of the well, you must show:

- 1) The manner in which you are using the depicted plat by identifying section lines, i.e. 1 section, 1 section with 8 surrounding sections, 4 sections, etc.;
- 2) the distance of the proposed drilling location from the section's south/north and east/west; and
- 3) the distance to the nearest lease or unit boundary line.