

TYPE OR PRINT

NOTICE OF INTENTION TO DRILL

C-1

15-003-20, 085-00-00

TO BE FILED WITH THE STATE CORPORATION COMMISSION PRIOR TO COMMENCEMENT OF WELL


1. Operator James E. Russell Address Box 334 Iola, Kansas 66749
2. Lease name Kelley Well No. N-2-I County Anderson
3. Well Location 650' FNL 940' FEL Sec. 6 Township 23 Range 18 E
4. Well to be drilled 650 ft. from nearest lease line.
5. Drilling Contractor Oilwell Drilling Co. Address Box 334 Iola, Kansas 66749
6. Type of equipment: Rotary  Cable Tool  Approx. date operation to begin August 29 196 69
7. Well to be drilled for Oil  Gas  Disposal  Input  Estimated Total Depth of Well 925 ft.
8. Depth of deepest fresh water well within one mile of location \_\_\_\_\_ ft. If none exists, write NONE None.
9. Ground elevation at location is approx. \_\_\_\_\_ ft. higher or \_\_\_\_\_ ft. lower than ground elevation at water well.
10. Depth of the deepest municipal water well within three miles of location \_\_\_\_\_ ft. If none exists, write NONE None.
11. Operator states that he will set surface pipe at least 25 ft. below all Tertiary or unconsolidated deposits and, taking into consideration differences in ground elevations, that the minimum depth necessary, to the best of his knowledge and belief, to protect all fresh water zones is \_\_\_\_\_ ft. and operator agrees to set surface pipe at this location to a depth of not less than 925 ft. Alternate 1  Alternate 2 .

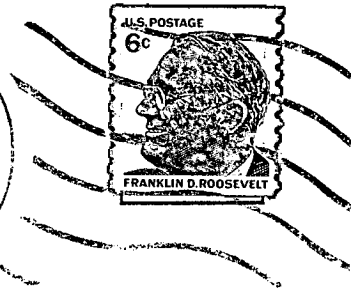
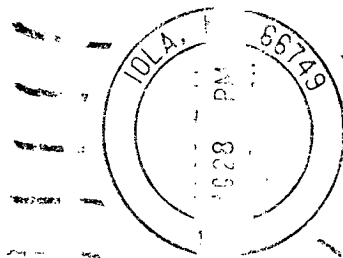
REMARKS:

JAMES E. RUSSELL

Signature of Operator

BY:





**State Corporation Commission of Kansas**  
**Conservation Division**  
**500 Insurance Building**  
**212 North Market**  
**Wichita, Kansas 67202**

RECEIVED  
STATE CORPORATION COMMISSION  
AUG 29 1969  
CONSERVATION DIVISION  
Wichita, Kansas

8-29-69

(IF PREFERRED, MAIL IN ENVELOPE)