

TYPE

# NOTICE OF INTENTION TO DRILL

C-1  
MI-1331

TO BE FILED WITH THE STATE CORPORATION COMMISSION  
PRIOR TO COMMENCEMENT OF WELL

API Number 15-125-21,947-  
(For office use only) 00-00

1. Operator Layton Oil Company

Starting Date 11-6-78

Address Box 263, Independence, KS 67301

County Montgomery

2. Contractor Layton Oil Company

Sec 3 Twp 34S S Rge 14E E  
W

Address Box 263, Independence, KS 67301

Spot Location SW SW SW

3. Type of Equipment: Rotary  Cable Tool \_\_\_\_\_

Nearest Lease Line 220 ft.

4. Well to be Drilled for: Oil  Gas \_\_\_\_\_

Lease Name A. Norris

Disposal \_\_\_\_\_ Input \_\_\_\_\_ Other \_\_\_\_\_

5. Depth of Deepest Fresh Water within 1 mile NONE ft.

Well No. M-50

6. Depth of Municipal Water Well within 3 miles NONE ft.

7. Depth to Protect all Fresh Water 175 ft.

Est. Total Depth 720 ft.


8. Amount of Surface Casing to be set 20 ft.

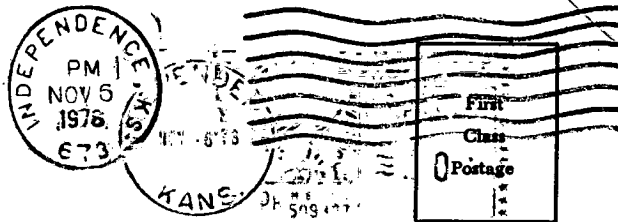

9. Alternate No. 1 \_\_\_\_\_ No. 2

REMARKS:

OPERATOR STATES THAT HE WILL COMPLY WITH K. S. A. 55-128

.220 EWL & 330 NSL SW/4

Signature of Operator M. E. Wohltman 



**State Corporation Commission of Kansas  
Conservation Division  
245 North Water  
Wichita, Kansas 67202**

**RECEIVED  
STATE CORPORATION COMMISSION**

**NOV - 8 1978**

**11-8-78  
CONSERVATION DIVISION  
Wichita, Kansas**

**(IF PREFERRED, MAIL IN ENVELOPE)**