

For KCC-Use: 8-2508  
 Effective Date: \_\_\_\_\_  
 District #: 3  
 SGA?  Yes  No

KANSAS CORPORATION COMMISSION  
 OIL & GAS CONSERVATION DIVISION

Form C-1

October 2007

Form must be Typed  
 Form must be Signed  
 All blanks must be Filled

**NOTICE OF INTENT TO DRILL**

Must be approved by KCC five (5) days prior to commencing well

Expected Spud Date: 8/5/08  
 month day year

OPERATOR: License# 4441  
 Name: REUSCH WELL SERVICE INC  
 Address 1: 643 HEMLOCK  
 Address 2: \_\_\_\_\_  
 City: OTTAWA State: KS Zip: 66067 +  
 Contact Person: BOB REUSCH  
 Phone: 785.242.7043  
 CONTRACTOR: License# 8509  
 Name: EVANS ENERGY DEVELOPMENT INC

Spot Description: \_\_\_\_\_  
 SW SW SW Sec. 19 Twp. 14 S. R. 22  E  W  
 330 feet from  N /  S Line of Section  
 5,052 feet from  E /  W Line of Section

Is SECTION:  Regular  Irregular?

(Note: Locate well on the Section Plat on reverse side)

County: JOHNSON  
 Lease Name: BAKER Well #: 6  
 Field Name: LONGANECKER  
 Is this a Prorated / Spaced Field?  Yes  No  
 Target Formation(s): BARTLESVILLE

Nearest Lease or unit boundary line (in footage): 330  
 Ground Surface Elevation: UNKNOWN feet MSL

Water well within one-quarter mile:  Yes  No  
 Public water supply well within one mile:  Yes  No

Depth to bottom of fresh water: 150  
 Depth to bottom of usable water: 300'

Surface Pipe by Alternate:  I  II  
 Length of Surface Pipe Planned to be set: 20

Length of Conductor Pipe (if any): \_\_\_\_\_  
 Projected Total Depth: 1000

Formation at Total Depth: BARTLESVILLE

Water Source for Drilling Operations:  
 Well  Farm Pond  Other: \_\_\_\_\_  
 DWR Permit #: \_\_\_\_\_

(Note: Apply for Permit with DWR )

Will Cores be taken?  Yes  No  
 If Yes, proposed zone: Bartlesville per oper.

Well Drilled For:  Oil  Gas  Seismic  Other: \_\_\_\_\_  
 Enh Rec  Storage  Disposal  
 # of Holes \_\_\_\_\_  
 Well Class:  Infield  Pool Ext.  Wildcat  Other  
 Type Equipment:  Mud Rotary  Air Rotary  Cable

Operator: \_\_\_\_\_  
 Well Name: \_\_\_\_\_  
 Original Completion Date: \_\_\_\_\_ Original Total Depth: \_\_\_\_\_

Directional, Deviated or Horizontal wellbore?  Yes  No  
 If Yes, true vertical depth: \_\_\_\_\_  
 Bottom Hole Location: \_\_\_\_\_  
 KCC DKT #: \_\_\_\_\_

**AFFIDAVIT**

The undersigned hereby affirms that the drilling, completion and eventual plugging of this well will comply with K.S.A. 55 et. seq. It is agreed that the following minimum requirements will be met:

1. Notify the appropriate district office **prior** to spudding of well;
2. A copy of the approved notice of intent to drill **shall be** posted on each drilling rig;
3. The minimum amount of surface pipe as specified below **shall be set** by circulating cement to the top; in all cases surface pipe **shall be set** through all unconsolidated materials plus a minimum of 20 feet into the underlying formation.
4. If the well is dry hole, an agreement between the operator and the district office on plug length and placement is necessary **prior to plugging**;
5. The appropriate district office will be notified before well is either plugged or production casing is cemented in;
6. If an ALTERNATE II COMPLETION, production pipe shall be cemented from below any usable water to surface within **120 DAYS** of spud date. Or pursuant to Appendix "B" - Eastern Kansas surface casing order #133,891-C, which applies to the KCC District 3 area, alternate II cementing must be completed within 30 days of the spud date or the well shall be plugged. **In all cases, NOTIFY district office** prior to any cementing.

I hereby certify that the statements made herein are true and correct to the best of my knowledge and belief.

Date: 7/30/08 Signature of Operator or Agent: [Signature] Title: SEC TREAS

**For KCC Use ONLY**  
 API # 15 - 091-23306-0000  
 Conductor pipe required None feet  
 Minimum surface pipe required 20 feet per ALT.  I  II  
 Approved by: [Signature] 8-20-08  
 This authorization expires: 8-20-09  
 (This authorization void if drilling not started within 12 months of approval date.)  
 Spud date: \_\_\_\_\_ Agent: \_\_\_\_\_

**Remember to:**  
 - File Drill Pit Application (form CDP-1) with Intent to Drill;  
 - File Completion Form ACO-1 within 120 days of spud date;  
 - File acreage attribution plat according to field proration orders.  
 - Notify appropriate district office 48 hours prior to workover or re-entry;  
 - Submit plugging report (CP-4) after plugging is completed (within 60 days);  
 - Obtain written approval before disposing or injecting salt water.  
 - If this permit has expired (See: authorized expiration date) please check the box below and return to the address below.  
 Well Not Drilled - Permit Expired Date: \_\_\_\_\_  
 Signature of Operator or Agent: \_\_\_\_\_

**IN ALL CASES PLOT THE INTENDED WELL ON THE PLAT BELOW**

*Plat of acreage attributable to a well in a prorated or spaced field*

**If the intended well is in a prorated or spaced field, please fully complete this side of the form.** If the intended well is in a prorated or spaced field complete the plat below showing that the well will be properly located in relationship to other wells producing from the common source of supply. Please show all the wells and within 1 mile of the boundaries of the proposed acreage attribution unit for gas wells and within 1/2 mile of the boundaries of the proposed acreage attribution unit for oil wells.

API No. 15 - 091-23306-0000  
Operator: REUSCH WELL SERVICE INC  
Lease: BAKER  
Well Number: 6  
Field: LONGANECKER

Location of Well: County: JOHNSON  
330 feet from  N /  S Line of Section  
5,052 feet from  E /  W Line of Section  
Sec. 19 Twp. 14 S. R. 22  E  W

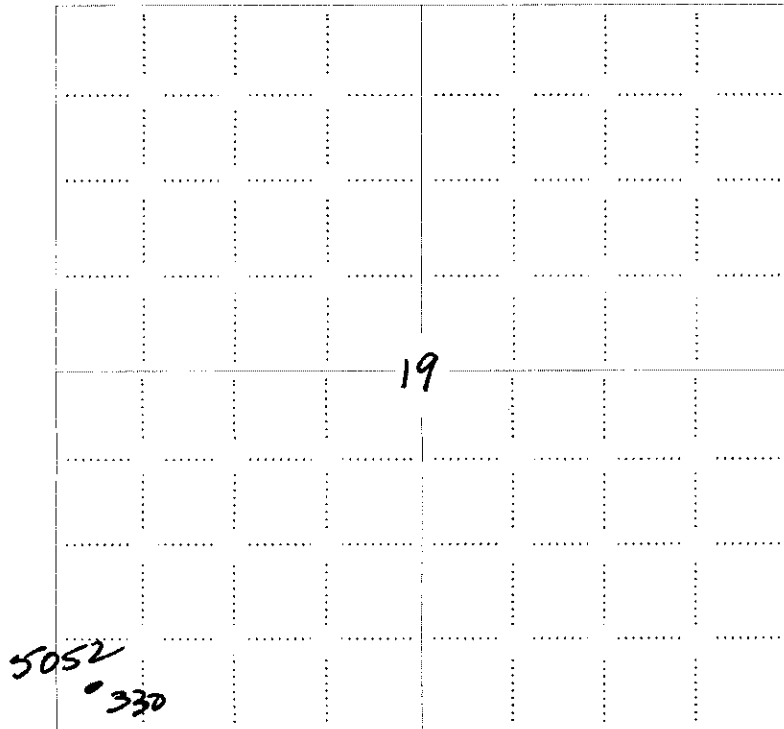
Number of Acres attributable to well: \_\_\_\_\_  
QTR/QTR/QTR/QTR of acreage: SW - SW - SW - SW  
W/2

Is Section:  Regular or  Irregular

**If Section is Irregular, locate well from nearest corner boundary.**  
Section corner used:  NE  NW  SE  SW

**PLAT**

*(Show location of the well and shade attributable acreage for prorated or spaced wells.)*  
*(Show footage to the nearest lease or unit boundary line.)*



NOTE: In all cases locate the spot of the proposed drilling location.

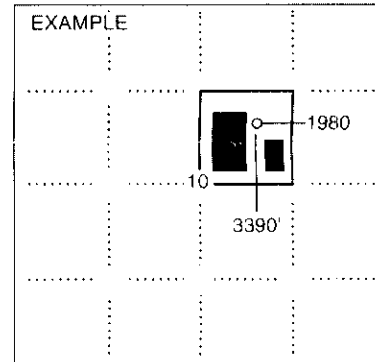
**In plotting the proposed location of the well, you must show:**

1. The manner in which you are using the depicted plat by identifying section lines, i.e. 1 section, 1 section with 8 surrounding sections, 4 sections, etc.
2. The distance of the proposed drilling location from the south / north and east / west outside section lines.
3. The distance to the nearest lease or unit boundary line (in footage).
4. If proposed location is located within a prorated or spaced field a certificate of acreage attribution plat must be attached: (CO-7 for oil wells; CG-8 for gas wells).

RECEIVED  
KANSAS CORPORATION COMMISSION

AUG 11 2008

CONSERVATION DIVISION  
WICHITA, KS



RECEIVED  
KANSAS CORPORATION COMMISSION


AUG 01 2008

CONSERVATION DIVISION  
WICHITA, KS

**KANSAS CORPORATION COMMISSION  
OIL & GAS CONSERVATION DIVISION  
APPLICATION FOR SURFACE PIT**

Form CDP-1  
April 2004  
Form must be Typed

*Submit in Duplicate*

Operator Name: <b>REUSCH WELL SERVICE INC</b>		License Number: <b>4441</b>
Operator Address: <b>643 HEMLOCK</b>		<b>OTTAWA KS 66067</b>
Contact Person: <b>BOB REUSCH</b>		Phone Number: <b>785.242.7043</b>
Lease Name & Well No.: <b>BAKER 6</b>		Pit Location (QQQQ): <del>SW</del> <b>W2</b> SW SW SW
Type of Pit: <input type="checkbox"/> Emergency Pit <input type="checkbox"/> Burn Pit <input type="checkbox"/> Settling Pit <input checked="" type="checkbox"/> Drilling Pit <input type="checkbox"/> Workover Pit <input type="checkbox"/> Haul-Off Pit <small>(If WP Supply API No. or Year Drilled)</small>	Pit is: <input checked="" type="checkbox"/> Proposed <input type="checkbox"/> Existing If Existing, date constructed: _____ Pit capacity: <b>100</b> (bbls)	Sec. <b>19</b> Twp. <b>14</b> R. <b>22</b> <input checked="" type="checkbox"/> East <input type="checkbox"/> West <b>330</b> Feet from <input type="checkbox"/> North / <input checked="" type="checkbox"/> South Line of Section <b>5,052</b> Feet from <input checked="" type="checkbox"/> East / <input type="checkbox"/> West Line of Section <b>JOHNSON</b> County
Is the pit located in a Sensitive Ground Water Area? <input type="checkbox"/> Yes <input checked="" type="checkbox"/> No		Chloride concentration: _____ mg/l <small>(For Emergency Pits and Settling Pits only)</small>
Is the bottom below ground level? <input checked="" type="checkbox"/> Yes <input type="checkbox"/> No	Artificial Liner? <input type="checkbox"/> Yes <input checked="" type="checkbox"/> No	How is the pit lined if a plastic liner is not used? <b>DRILLING MUD</b>
Pit dimensions (all but working pits): _____ Length (feet)    _____ Width (feet) Depth from ground level to deepest point: _____ (feet)		<input type="checkbox"/> N/A: Steel Pits <input type="checkbox"/> No Pit
If the pit is lined give a brief description of the liner material, thickness and installation procedure.		Describe procedures for periodic maintenance and determining liner integrity, including any special monitoring.
Distance to nearest water well within one-mile of pit <b>303</b> feet    Depth of water well <b>101</b> feet		Depth to shallowest fresh water <b>25</b> feet. Source of information: <input type="checkbox"/> measured <input type="checkbox"/> well owner <input type="checkbox"/> electric log <input checked="" type="checkbox"/> KDWR
<b>Emergency, Settling and Burn Pits ONLY:</b> Producing Formation: _____ Number of producing wells on lease: _____ Barrels of fluid produced daily: _____ Does the slope from the tank battery allow all spilled fluids to flow into the pit? <input type="checkbox"/> Yes <input type="checkbox"/> No		<b>Drilling, Workover and Haul-Off Pits ONLY:</b> Type of material utilized in drilling/workover: <b>FRESH WATER</b> Number of working pits to be utilized: <b>1</b> Abandonment procedure: <b>AIR DRY AND BACK FILL</b>
I hereby certify that the above statements are true and correct to the best of my knowledge and belief.		Drill pits must be closed within 365 days of spud date.
7/30/08 Date	 Signature of Applicant or Agent	<b>RECEIVED</b> KANSAS CORPORATION COMMISSION <b>AUG 01 2008</b> CONSERVATION DIVISION WICHITA, KS
<b>KCC OFFICE USE ONLY</b>		
Steel Pit <input type="checkbox"/> RFAC <input type="checkbox"/> RFAS <input type="checkbox"/>		
Date Received: <b>8/1/08</b>	Permit Number: _____	Permit Date: <b>8/1/08</b> Lease Inspection: <input type="checkbox"/> Yes <input checked="" type="checkbox"/> No

15-091-23306-0000

Reusch Well Service, Inc.  
PO Box 520  
Ottawa, KS 66067


August 7, 2008

Michael and Jeanne Smith  
17070 Edgerton Rd  
Edgerton, KS 66021

Dear Michael and Jeanne Smith:

Eastern Kansas Surface Casing Order # 133,891-C requires us to notify you that we will be drilling an oil well within 660' of your water well. You may contact Bob Reusch at 785.418.4254 if you have any questions.

Sincerely,



Liz Reusch

RECEIVED  
KANSAS CORPORATION COMMISSION

**AUG 11 2008**

CONSERVATION DIVISION  
WICHITA, KS