

STATE OF KANSAS  
STATE CORPORATION COMMISSION

WELL PLUGGING RECORD

Give All Information Completely  
Make Required Affidavit  
Mail or Deliver Report to  
Conservation Division  
State Corporation Comm.  
245 North Water  
Wichita, KS 67202

Sedgwick County. Sec. 16 Twp. 26S Rge. 2E E/W  
Location as "NE/CNW $\frac{1}{2}$ SW $\frac{1}{2}$ " or footage from lines \_\_\_\_\_

NE NW SW  
Lease Owner Wiley R. Ash

Lease Name M.A. Lygrisse AUB YCC Well No. 1

Office Address R. R. #1, Box 114 -- Rose Hill, Kansas 67133

Character of Well (Completed as Oil, Gas or Dry Hole) \_\_\_\_\_

Dry Hole

Date Well completed 6/5 1977

Application for plugging filed 6/5 1977

Application for plugging approved 6/5 1977

Plugging commenced 6/5 1977

Plugging completed 6/5 1977

Reason for abandonment of well or producing formation \_\_\_\_\_

No commercial quantities of Oil or Gas encountered

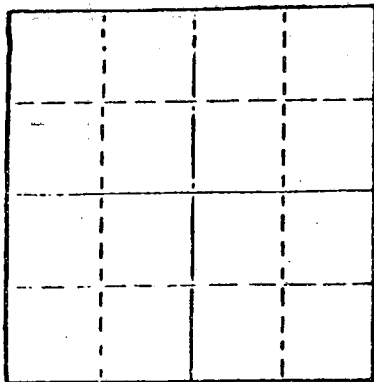
If a producing well is abandoned, date of last production \_\_\_\_\_  
19 \_\_\_\_\_

Was permission obtained from the Conservation Division or its agents before plugging was commenced? Yes

Name of Conservation Agent who supervised plugging of this well Frank Broadfoot

Producing formation \_\_\_\_\_ Depth to top \_\_\_\_\_ Bottom \_\_\_\_\_ Total Depth of Well 2984

Show depth and thickness of all water, oil and gas formations.



Locate well correctly on above Section Plot

OIL, GAS OR WATER RECORDS

CASING RECORD

FORMATION	CONTENT	FROM	TO	SIZE	PUT IN	PULLED OUT
Surface Hole	Shale	Surface	100	8 5/8	100	None

Describe in detail the manner in which the well was plugged, indicating where the mud fluid was placed and the method or methods used in introducing it into the hold. If cement or other plugs were used, state the character of same and depth placed, from \_\_\_\_\_ feet to \_\_\_\_\_ feet for each plug set.

Bottom Plug, 110' with 25 sacks;

Top Plug 40' with 10 sacks;

Rathole, 2 sacks

RECEIVED  
STATE CORPORATION COMMISSION  
6-22-77  
JUN 22 1977  
CONSERVATION DIVISION  
Wichita, Kansas

(If additional description is necessary, use BACK of this sheet)

Name of Plugging Contractor Smitherman Drilling Co.

STATE OF COLORADO COUNTY OF DENVER, ss.  
Leon C. Smitherman, Jr. (employee of owner) or (owner or operator)

of the above-described well, being first duly sworn on oath, says: That I have knowledge of the facts, statements, and matters herein contained and the log of the above-described well as filed and that the same are true and correct. So help me God.

(Signature)


Leon C. Smitherman, Jr.  
6740 East Hampden Ave., Denver, CO 80224  
(Address)

SUBSCRIBED AND SWORN TO before me this 15th day of June, 19 77

My commission expires March 6, 1979

Cara E. Deff

Notary Public.



DRILLERS' LOG

WILEY R. ASH  
No. 1 Lygrisse  
NE NW 3/4, Sec. 16-26S-2E  
Sedgwick County, Kansas

1397 K. B.

Commenced: 6/1/77  
Completed: 6/5/77

Elevation - not available  
Surface Casing: 100' of 8 5/8"  
Cemented with 100 sacks cement

FORMATION

DEPTH

Surface Hole  
Cement - Red Bed  
Shale  
Shale  
Shale  
Shale and Lime  
Shale and Lime  
Sand  
Shale and Lime  
Shale and Lime  
Lime and Shale  
Lime  
Lime

RECEIVED  
STATE CORPORATION COMMISSION  
JUN 22 1977  
CONSERVATION DIVISION  
Wichita, Kansas

100 - 100  
100 - 443  
443 - 885  
885 - 1363  
1363 - 1754  
1754 - 2070  
2070 - 2252  
2252 - 2308  
2308 - 2375  
2375 - 2595  
2595 - 2779  
2779 - 2887  
2887 - 2984 RTD


I do hereby certify that the foregoing statements are true and correct to the best of my knowledge and belief.

SMITHERMAN DRILLING CO.

By *John C. Smitherman*

State of Colorado )  
County of Denver ) ss.

Subscribed and sworn to before me this 15th day of June, 1977.



*Cora E. Setz*  
Notary Public