

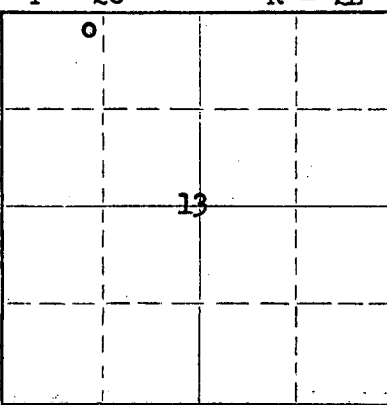
15-173-03648-00-00

STATE OF KANSAS
STATE CORPORATION COMMISSION

Give All Information Completely
Make Required Affidavit
Mail or Deliver Report to:
Conservation Division
State Corporation Commission
211 No. Broadway
Wichita, Kansas

WELL PLUGGING RECORD

T - 26 NORTH R - 2E



Locate well correctly on above Section Plat

Sedgwick County. Sec. 13 Twp. 26 Rge. 2E (E) X (W)
Location as "NE/CNW/SW" or footage from lines NE - NW - NW
Lease Owner Frank J. Black
Lease Name Stollei Well No. 3
Office Address Box 150, McPherson, Kansas
Character of Well (completed as Oil, Gas or Dry Hole) Oil
Date well completed Nov. 19 1957
Application for plugging filed Nov. 23 1959
Application for plugging approved Nov. 24 1959
Plugging commenced Dec. 3 1959
Plugging completed Dec. 5 1959
Reason for abandonment of well or producing formation Unprofitable

If a producing well is abandoned, date of last production _____ 19____
Was permission obtained from the Conservation Division or its agents before plugging was commenced? Yes

Name of Conservation Agent who supervised plugging of this well Lee Guthrie
Producing formation _____ Depth to top _____ Bottom _____ Total Depth of Well 2930 Feet
Show depth and thickness of all water, oil and gas formations.

OIL, GAS OR WATER RECORDS

CASING RECORD

FORMATION	CONTENT	FROM	TO	SIZE	PUT IN	PULLED OUT
				8-5/8"	145'	None
				5-1/2"	2939'	2489'

Describe in detail the manner in which the well was plugged, indicating where the mud fluid was placed and the method or methods used in introducing it into the hole. If cement or other plugs were used, state the character of same and depth placed, from _____ feet to _____ feet for each plug set.


Fill hole with chat to 2900' & cement to 2865' - 5 sks.
Fill hole with mud to 220' & rock to 200' & run cement - 25 sks.
Fill hole with mud to 35' & rock to 25' & cement cap. - 10 sks.
Work started 12-3-59; Work completed 12-5-59.

RECEIVED
STAT. CORPORATION COMMISSION
DEC 9 1959
12-9-59
CONSERVATION DIVISION
Wichita, Kansas

(If additional description is necessary, use BACK of this sheet)
Name of Plugging Contractor Morgan Well Plugging Service License #43
Address 102 West Eighteenth, Hutchinson, Kansas

STATE OF KANSAS, COUNTY OF MCPHERSON, ss.
Frank J. Black (employee of owner) or (owner) of the above-described well, being first duly sworn on oath, says: That I have knowledge of the facts, statements, and matters herein contained and the log of the above-described well as filed and that the same are true and correct. So help me God.

(Signature) [Handwritten Signature]
(Address) _____



Subscribed and Sworn to before me this 8th day of December, 1959
Jerry Peltzman
JERRY PELTZMAN Notary Public.

WELL LOG BUREAU—KANSAS GEOLOGICAL SOCIETY
508 East Murdock, Wichita, Kansas

COPY

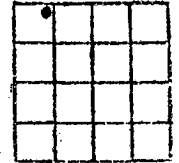
R

Company- Bedell-Catt Drilling Co.,
Farm- Stollei No. 3

SEC. 13 T. 26 R. 2E
NE NW NW

Total Depth 2930'
Comm. 11-11-57 Comp. 11-19-57
Shot or Treated.
Contractor. Bedell-Catt Drilling Co.,
Issued. 1-4-58

County Sedgwick
KANSAS



CASING:
8 5/8" @ 145' w/125 sks. con.
5 1/2" @ 2939'

Elevation. 1380' RB.

Production. 25 BOPD.

Figures indicate Bottom of Formations.

surface Hole	145
lime & shale	490
lime	585
lime & shale	2408
Kansas City Lime	2598
lime & shale	2875
Mississippi Chert & lime	2930
Total Depth	

TOPS SCOUT:

Kansas City	2407
Base Kansas City	2571
Marmaton	2635
Mississippi	2855
Mississippi Chat	2882

RECEIVED
STATE CORPORATION COMMISSION

DEC 9 1959

CONSERVATION DIVISION
Wichita, Kansas