


STATE OF KANSAS  
STATE CORPORATION COMMISSION

Give All Information Completely  
Make Required Affidavit  
Mail or Deliver Report to:  
Conservation Division  
State Corporation Commission  
211 No. Broadway  
Wichita, Kansas

WELL PLUGGING RECORD

NORTH



Locate well correctly on above  
Section Plat

Sedgwick County, Sec. 13 Twp. 26 Rge. 2 (E) ~~XXXX~~  
Location as "NE/CNWxSWx" or footage from lines SW NE NW  
Lease Owner Bedell-Catt Drilling Company  
Lease Name Stollei Well No. 2-A  
Office Address 701 Petroleum Building  
Character of Well (completed as Oil, Gas or Dry Hole) Dry Hole  
Date well completed October 11 19 57  
Application for plugging filed " 19 57  
Application for plugging approved " 19 57  
Plugging commenced " 19 57  
Plugging completed " 19 57  
Reason for abandonment of well or producing formation Dry Hole

If a producing well is abandoned, date of last production \_\_\_\_\_ 19\_\_\_\_  
Was permission obtained from the Conservation Division or its agents before plugging was commenced? Yes

Name of Conservation Agent who supervised plugging of this well Ruel Durkee, Box 597, McPherson, Kansas  
Producing formation \_\_\_\_\_ Depth to top \_\_\_\_\_ Bottom \_\_\_\_\_ Total Depth of Well 2950 Feet  
Show depth and thickness of all water, oil and gas formations.

OIL, GAS OR WATER RECORDS

CASING RECORD

FORMATION	CONTENT	FROM	TO	SIZE	PUT IN	PULLED OUT
				8-5/8"	115'	none

Describe in detail the manner in which the well was plugged, indicating where the mud fluid was placed and the method or methods used in introducing it into the hole. If cement or other plugs were used, state the character of same and depth placed, from \_\_\_\_\_ feet to \_\_\_\_\_ feet for each plug set.

Solid bridge @ 115 feet, cemented with 20 sacks cement through drill pipe/ Bridge @ 15 feet, cemented with 15 sacks cement.

(If additional description is necessary, use BACK of this sheet)

Name of Plugging Contractor Bedell-Catt Drilling Company  
Address 701 Petroleum Building, Wichita 2, Kansas

STATE OF Kansas, COUNTY OF Sedgwick, ss.  
Corb S. Bedell (employee of owner) or (~~owner of interest~~) of the above-described well, being first duly sworn on oath, says: That I have knowledge of the facts, statements, and matters herein contained and the log of the above-described well as filed and that the same are true and correct. So help me God.


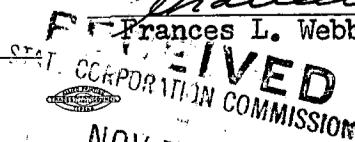

(Signature) BEDELL-CATT DRILLING COMPANY

By: Corb S. Bedell (Address) Partner

SUBSCRIBED AND SWORN to before me this 6th day of November, 19 57

Frances L. Webber  
Notary Public.

My commission expires March 18, 1958



DRILLING LOG

Company: Bedell-Catt Drilling Company  
701 Petroleum Building  
Wichita 2, Kansas

Lease: Stollei #2A

Well: #2A

Location: SW NE NW of Section 13, Township 26, Range 2 East,  
Sedgwick County, Kansas

Contractor: Winne Oil Company  
3856 North Oliver  
Wichita, Kansas

Date Comm: October 2, 1957

Date Comp: October 11, 1957

T.D.: 2950'

Production: D & A

Casing: 8-5/8" to 115'

Figures Indicate the Bottom of Formation

0-115	Surface Hole
425	Shells & Shale
970	Lime
1655	Shale & Shells
1790	Shale & Lime
1920	Lime
2105	Shale & Shells
2200	Lime & Shale
2285	Lime
2380	Lime & Shale
2555	K. C. Lime
2660	Lime
2850	Lime & Shale
2900	Shale & Shells
2917	Lime & Shale
2950	Mississippi Lime
2950'	T. D.

I certify the above to be true and correct to the best of my knowledge and belief.

BEDELL-CATT DRILLING COMPANY

By

*Corb S. Bedell*  
Corb S. Bedell

Subscribed and sworn before me this 6th day of  
November, 1957.

*Francis G. Neuber*  
Notary Public

My Commission Expires:

March 18, 1958

NOV 7 1957  
COMMISSIONED VISION  
Wichita, Kansas

