

STATE OF KANSAS
STATE CORPORATION COMMISSION

WELL PLUGGING RECORD

Give All Information Completely
Make Required Affidavit
Mail or Deliver Report to
Conservation Division
State Corporation Comm.
245 North Water
Wichita, KS 67202

Sedgwick County, Sec. 17 Twp. 26S Rge. 2E E/W
Location as "NE/CNW 1/4 SW 1/4" or footage from lines
W of NW NW NW

Lease Owner Wiley Ash, Jr. Oil & Gas Producer
Lease Name Galyard "T" Well No. 5

Office Address 260 N. Rock Road, #105, Wichita, KS 67206
Character of Well (Completed as Oil, Gas or Dry Hole)
Dry hole


Date Well completed 7-01-1980
Application for plugging filed 7-01-1980
Application for plugging approved 7-01-1980
Plugging commenced 7-01-1980
Plugging completed 7-01-1980

Reason for abandonment of well or producing formation
Dru hole

If a producing well is abandoned, date of last production
19

Was permission obtained from the Conservation Division or
its agents before plugging was commenced? yes

Name of Conservation Agent who supervised plugging of this well Don Thompson
Producing formation Depth to top Bottom Total Depth of Well 3451'
Show depth and thickness of all water, oil and gas formations.



Locate well correctly on above
Section Plat

OIL, GAS OR WATER RECORDS

CASING RECORD

FORMATION	CONTENT	FROM	TO	SIZE	PUT IN	PULLED OUT
		0	224'	8 5/8"	in place	

Describe in detail the manner in which the well was plugged, indicating where the mud fluid
was placed and the method or methods used in introducing it into the hold. If cement or other
plugs were used, state the character of same and depth placed, from feet to
feet for each plug set.

Mud to 245' plus 1 sack hulls & 25 sacks cement
Mud to 40' plus 1 sack hulls & 12 sacks cement
3 sacks in rathole

RECEIVED

STATE CORPORATION COMMISSION

(If additional description is necessary, use BACK of this sheet)

Name of Plugging Contractor Aspen Oil, Inc. Exploration
7-9-80
CONSERVATION DIVISION
Wichita, Kansas


STATE OF Kansas COUNTY OF Sedgwick, ss.
Kathryn L. Sink (employee of owner) ~~XXXXXXXXXXXXXXXXXXXX~~

of the above-described well, being first duly sworn on oath, says: That I have knowledge of
the facts, statements, and matters herein contained and the log of the above-described well
as filed and that the same are true and correct. So help me God.

(Signature) Kathryn L. Sink
7701 E. Kelllogg, Suite 575, Wichita, KS 67207
(Address)

SUBSCRIBED and SWORN to before me this 1st day of July, 1980

My commission expires 19, 1983
Virginia Anne Grant
Notary Public.



KANSAS

WELL COMPLETION REPORT AND
DRILLER'S LOG

API No. 15 — Sedgwick —
County Number

S. 17 T. 26S R. 2E E
W

Loc. _____

County Sedgwick

Operator

Wiley Ash, Jr, Oil & Gas Producer

Address

260 N. Rock Road, #105 Wichita, KS 67206

Well No.

5

Lease Name

Galyard "T"

Footage Location

feet from (N) (S) line

feet from (E) (W) line

Principal Contractor

Aspen Oil, Inc. Exploration

Geologist

Spud Date

6-23-80

Date Completed

7-01-80

Total Depth

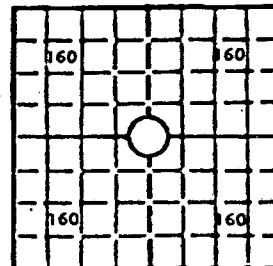
3451'

P.B.T.D.

Directional Deviation

Oil and/or Gas Purchaser

640 Acres
N



Locate well correctly

Elev.: Gr. _____

DF _____ KB _____

CASING RECORD

Report of all strings set— surface, intermediate, production, etc.

Purpose of string	Size hole drilled	Size casing set (in O.D.)	Weight lbs/ft.	Setting depth	Type cement	Sacks	Type and percent additives
SURFACE	12 1/4"	8 5/8"		224'	Common		
PRODUCTION	7 7/8"	PLUGGED HOLE					

LINER RECORD

PERFORATION RECORD

Top, ft.	Bottom, ft.	Sacks cement	Shots per ft.	Size & type	Depth interval

Size	Setting depth	Packer set at

ACID, FRACTURE, SHOT, CEMENT SQUEEZE RECORD

Amount and kind of material used	Depth interval treated

RECEIVED
STATE CORPORATION COMMISSION

INITIAL PRODUCTION

Date of first production	Producing method (flowing, pumping, gas lift, etc.)
	CONSERVATION DIVISION
RATE OF PRODUCTION PER 24 HOURS	Oil bbls. Gas MCF Water bbls. CFPB
Disposition of gas (vented, used on lease or sold)	Producing interval (s)

INSTRUCTIONS: As provided in KCC Rule 82-2-125, within 90 days after completion of a well, one completed copy of this Drillers Log shall be transmitted to the State Geological Survey of Kansas, 4150 Monroe Street, Wichita, Kansas 67209. Copies of this form are available from the Conservation Division, State Corporation Commission, 245 No. Water, Wichita, Kansas 67202. Phone AC 316-522-2206. If confidential custody is desired, please note Rule 82-2-125. Drillers Logs will be on open file in the Oil and Gas Division, State Geological Survey of Kansas, Lawrence, Kansas 66044.

Operator

Wiley Ash, Jr. Oil & Gas Producer

DESIGNATE TYPE OF COMP.: OIL, GAS, DRY HOLE, SWDW, ETC.:

Well No.

5

Lease Name

Galyard "T"

S 17 T 26 S R 2 E W

WELL LOG

Show all important zones of porosity and contents thereof; cored intervals, and all drill-stem tests, including depth interval tested, cushion used, time tool open, flowing and shut-in pressures, and recoveries.

SHOW GEOLOGICAL MARKERS, LOGS RUN, OR OTHER DESCRIPTIVE INFORMATION.

FORMATION DESCRIPTION, CONTENTS, ETC.	TOP	BOTTOM	NAME	DEPTH
Surface hole	0	238		
Shale / Lime	238	1295		
Lime / Shale	1295	1541		
Shale / Lime	1541	1575		
Lime / Shale	1575	2035		
Shale / Lime	2035	2263		
Lime / Shale	2263	2647		
Lime / Kansas City / Shale	2647	2790		
Lime / Shale	2790	3070		
Lime / Mississippi	3070	3200		
Lime	3200	3393		
Lime / Shale	3393	3409		
Simpson Sand	3409	3451	T.D.	

RECEIVED
STATE CORPORATION COMMISSION
JUL 2 1980
CONSERVATION DIVISION
Wichita, Kansas

USE ADDITIONAL SHEETS, IF NECESSARY, TO COMPLETE WELL RECORD.

Date Received

Signature

Title

Date