

15-163-19197-0000

STATE OF KANSAS
STATE CORPORATION COMMISSION

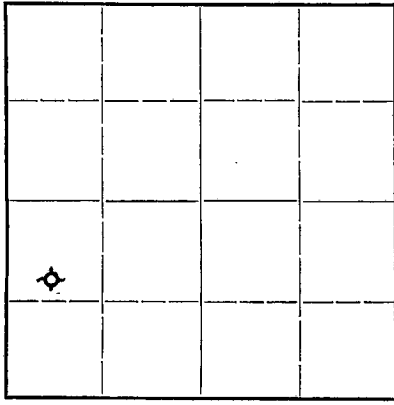
WELL PLUGGING RECORD

Give All Information Completely
Make Required Affidavit
Mail or Deliver Report to:
Conservation Division
State Corporation Commission
800 Bittling Building
Wichita, Kansas

FORMATION PLUGGING RECORD

Strike out upper line
when reporting plugging
off formations.

NORTH



Locate well correctly on above
Section Plat

Rooks County. Sec. 12 Twp. 9 Rge. 16 (E) W (W)

Location as "NE $\frac{1}{4}$ NW $\frac{1}{4}$ SW $\frac{1}{4}$ " or footage from lines. CSL NW SW

Lease Owner. Jayhawk Oil Company

Lease Name. Stites Well No. 1

Office Address. 201 W-K-H Bldg. Wichita, Kansas

Character of Well (completed as Oil, Gas or Dry Hole) Dry hole

Date well completed. Dec. 11, 1941 19.

Application for plugging filed. Dec. 11, 1941 19.

Application for plugging approved. Dec. 11, 1941 19.

Plugging commenced. Dec. 11, 1941 19.

Plugging completed. Dec. 11, 1941 19.

Reason for abandonment of well or producing formation. No shows

If a producing well is abandoned, date of last production. 19.

Was permission obtained from the Conservation Division or its agents before plugging was commenced? Yes

Name of Conservation Agent who supervised plugging of this well. Mr. C. T. Alexander

Producing formation. 3205 Lansing Depth to top. 3365 Bottom. Total Depth of Well. 3365 Feet

Show depth and thickness of all water, oil and gas formations.



OIL, GAS OR WATER RECORDS

CASING RECORD

| Formation | Content | From | To | Size | Put In | Pulled Out |
|-----------|---------|------|----|--------------------|--------|------------|
| Surface | | | | 10 $\frac{1}{2}$ " | 80' | -0- |
| | | | | | | |
| | | | | | | |
| | | | | | | |
| | | | | | | |
| | | | | | | |
| | | | | | | |
| | | | | | | |
| | | | | | | |
| | | | | | | |
| | | | | | | |
| | | | | | | |
| | | | | | | |

Describe in detail the manner in which the well was plugged, indicating where the mud fluid was placed and the method or methods used in introducing it into the hole. If cement or other plugs were used, state the character of same and depth placed, from.....feet to.....feet for each plug set.

Hole was filled from 3365 to 200' with mud. Dumped 10 sacks of cement at 200' then mud to 38' then cement to 8' and mud to top so surface.




(If additional description is necessary, use BACK of this sheet)

Correspondence regarding this well should be addressed to Jayhawk Oil Company
Address. 201 W-K-H Bldg. Wichita, Kansas

STATE OF Kansas, COUNTY OF Sedgwick, ss.
Lonnie Kemper (employee of owner) or (owner or operator) of the above-described well,
being first duly sworn on oath, says: That I have knowledge of the facts, statements, and matters herein contained and the log of the above-described well as filed and that the same are true and correct. So help me God.

(Signature) Lonnie Kemper
201 W-K-H Bldg. Wichita, Kansas (Address)

SUBSCRIBED AND SWORN to before me this 17th day of December, 19 41



Christian Kuhn
Notary Public.

My commission expires Oct. 24, 1944



Stites Lease: Well No. 1

Commenced: Nov. 30, 1941

CSL NW SW 12-9-16 W

Completed: Dec. 11, 1941

Contractor: Jayhawk Oil Company

Casing: 10½" casing at 80' cemented 65 sacks.

| | |
|---------------------|-------------------------|
| 0 to 81' | Surface |
| 400 | Chalk & shale |
| 905 | Shale & sand |
| 1285 | Shale, sand & red bed |
| 1325 | Anhydrite |
| 1395 | Red bed & shells |
| 1830 | Shale, shells & red bed |
| 2060 | Lime & shale |
| 2130 | Lime |
| 2275 | Lime & shale |
| 2430 | Shale |
| 2525 | Shale & shells |
| 2595 | Shale & lime |
| 2715 | Shale & shells |
| 2815 | Lime & shale |
| 2945 | Shale & shells |
| 3365 | Lime |
| Total depth 3365' | |
| Top Lansing 3205 | |
| No shows-----D & A. | |

