

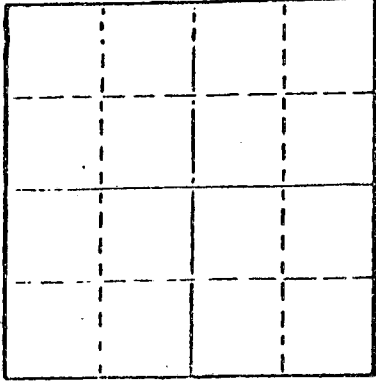
15-163-03758-00-00

STATE OF KANSAS  
STATE CORPORATION COMMISSION

WELL PLUGGING RECORD

Give All Information Completely  
Make Required Affidavit  
Mail or Deliver Report to  
Conservation Division  
State Corporation Comm.  
245 North Water  
Wichita, KS 67202

Rooks County, Sec. 14 Twp. 9 Rge. 16 E/W  
Location as "NE/CNW 1/4 SW 1/4" or footage from lines  
\_\_\_\_\_ NW / CNL SE  
Lease Owner A. H. Krueger, Jr.  
Lease Name Brown #1 Well No. \_\_\_\_\_  
Office Address Hays, Kansas 67601  
Character of Well (Completed as Oil, Gas or Dry Hole) \_\_\_\_\_



Locate well correctly on above  
Section Plot

Date Well completed \_\_\_\_\_ 19\_\_\_\_  
Application for plugging filed \_\_\_\_\_ 19\_\_\_\_  
Application for plugging approved \_\_\_\_\_ 19\_\_\_\_  
Plugging commenced 6/21/78 \_\_\_\_\_ 19\_\_\_\_  
Plugging completed 6/21/78 \_\_\_\_\_ 19\_\_\_\_  
Reason for abandonment of well or producing formation  
\_\_\_\_\_ depleted.  
If a producing well is abandoned, date of last production  
\_\_\_\_\_ 19\_\_\_\_

Was permission obtained from the Conservation Division or  
its agents before plugging was commenced? yes

Name of Conservation Agent who supervised plugging of this well Massey  
Producing formation \_\_\_\_\_ Depth to top \_\_\_\_\_ Bottom \_\_\_\_\_ Total Depth of Well 3368  
Show depth and thickness of all water, oil and gas formations.

OIL, GAS OR WATER RECORDS

CASING RECORD

FORMATION	CONTENT	FROM	TO	SIZE	PUT IN	PULLED OUT
				12"	85	none
				4 1/2"	3290	none

Describe in detail the manner in which the well was plugged, indicating where the mud fluid  
was placed and the method or methods used in introducing it into the hold. If cement or other  
plugs were used, state the character of same and depth placed, from \_\_\_\_\_ feet to  
\_\_\_\_\_ feet for each plug set.

~~Pumped 100 sacks pos, 6% gel down surface. Pumped 5 sacks gel, plug and 40 sacks pos,  
6% gel down 4 1/2".~~

~~PLUGGING COMPLETE.~~

(If additional description is necessary, use BACK of this sheet)

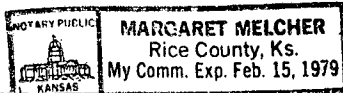
Name of Plugging Contractor KELSO CASING PULLING  
CHASE, KANSAS

STATE OF KANSAS COUNTY OF RICE, ss.  
R. DARRELL KELSO (employee of owner) or (owner or operator)  
of the above-described well, being first duly sworn on oath, says: That I have knowledge of  
the facts, statements, and matters herein contained and the log of the above-described well  
as filed and that the same are true and correct. So help me God.

(Signature) R. Darrell Kelso  
CHASE, KANSAS  
(Address)

SUBSCRIBED AND SWORN TO before me this 29th day of June, 19 78

My commission expires  
JUN 30 1978  
CONSERVATION DIVISION  
Wichita, Kansas



Margaret Melcher  
Notary Public.

STENCILED

NOV 23 1940

WELL LOG BUREAU - KANSAS GEOLOGICAL SOCIETY.  
412 Union National Bank Bldg, Wichita, Kansas.


G. E. MITCHELL ET AL  
Brown No. 1.

SEC. 14 T. 9 R. 16W.  
CNL SE

*From  
Vickie Patw  
dly tickets*

Total Depth. 3338  
Comm. 7-23-40 Comp. 8-11-40  
Shot or Treated. 4000 gal acid.  
Contractor.  
Issued. 11-23-40

County Rocks.



15-163-03758-00-00

CASING.

12" 85' 43/4" 3290'

Elevation.

Production. Pot. 102 B.

Figures Indicate Bottom of Formations.

surface	86
shale and sholls	840
sand	1020
red rock and shells	1215
rod rock shale and sand	1305
anhydrite	1342
shale	1400
shale and sholls	1680
sait and shells	1875
shale and limo	1960
broken limo	2150
limo and shale	2230
broken lime	2300
shale and limo	2525
shale and shells	2600
shale and limo	2845
shale and sholls	2934
limo	2945
shale	2965
limo	3170
lime and shale	3211
broken lime and shale	3230
coring	3246
limo	3263
coring	3278
limo	3290
CABLE	
limo	3301
shale	3308
broken limo	3322
limo	3330
shale	3333
lime pay oil	3338
Total Depth.	

slight show oil 3128-32

Tops - Topeka 2960  
limo 3238

RECEIVED  
STATE CORPORATION COMMISSION  
APR 27 1978  
Wichita, Kansas  
4/27/78