

Give All Information Completely
Make Required Affidavit
Mail or Deliver Report to:
Conservation Division
State Corporation Commission
212 No. Market
Wichita, Kansas

WELL PLUGGING RECORD

Osborne County, Sec. 34 Twp. 9S Rge. 15 (W)

Location as "NE/CNW/SW" or footage from lines A/C SW/4 NW/4

Lease Owner Barnett Oil Company

Lease Name Ward Well No. 1

Office Address 411 First National Bank Bldg., Wichita, Kansas

Character of Well (completed as Oil, Gas or Dry Hole) Dry Hole

Date well completed 4-24 1968

Application for plugging filed 4-24 1968

Application for plugging approved 4-24 1968

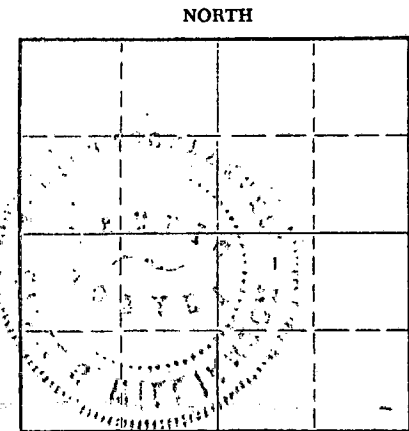
Plugging commenced 4-24 1968

Plugging completed 4-24 1968

Reason for abandonment of well or producing formation Dry Hole

If a producing well is abandoned, date of last production 19

Was permission obtained from the Conservation Division or its agents before plugging was commenced? Yes



Name of Conservation Agent who supervised plugging of this well Don Truan
Producing formation _____ Depth to top _____ Bottom _____ Total Depth of Well 3830' Feet
Show depth and thickness of all water, oil and gas formations.

OIL, GAS OR WATER RECORDS

CASING RECORD

FORMATION	CONTENT	FROM	TO	SIZE	PUT IN	PULLED OUT

Describe in detail the manner in which the well was plugged, indicating where the mud fluid was placed and the method or methods used in introducing it into the hole. If cement or other plugs were used, state the character of same and depth placed, from _____ feet to _____ feet for each plug set.

3830 - 700' Heavy rotary mud
700' HB plug, 60 sacks cement
700 - 220' Heavy rotary mud
220' HB plug, 25 sacks cement
220 - 40' Heavy rotary mud
40 - GL HB plug, 15 sacks cement


Well plugged with Halliburton truck and equipment

RECEIVED
STATE CORPORATION COMMISSION
APR 30 1968
CONSERVATION DIVISION
Wichita, Kansas
04-30-1968

(If additional description is necessary, use BACK of this sheet)

Name of Plugging Contractor Peel Brothers, Inc.
Address Box 359, Hoisington, Kansas 67544

STATE OF Kansas, COUNTY OF Barton, ss.
I, Wendell G. Peel, (employee of owner) ~~or owner or operator~~ of the above-described well, being first duly sworn on oath, says: That I have knowledge of the facts, statements, and matters herein contained and the log of the above-described well as filed and that the same are true and correct. So help me God.
(Signature) Wendell G. Peel
Wendell G. Peel
President
(Address)



SUBSCRIBED AND SWORN TO before me this 26th day of April, 1968

My commission expires 6-21-70

Ethel S. Williamson
Ethel S. Williamson Notary Public.

15-141-20005-00-00

DRILLER'S LOG

Well Owner:	Barnett Oil Company	
Farm Name:	Ward #1	Section 34-9S-15W
Date Started:	4-15-68	Osborne County, Kansas
Date Completed:	4-24-68	
Total Depth:	3830'	

Casing: 8-5/8" set at 231' cemented

Contractor: Peel Brothers, Inc.


Figures below show the bottoms of formations:

Surface Clay and Post Rock	0 - 60
Sandy Shale	570
Red Bed	800
Anhydrite	1236
Shale	1985
Lime and Shale	3114
Shale and Lime	3210
Lime and Chert	3685
Lime	3830
Total Depth	3830

This is to certify that the above information is to the best of our knowledge true and correct.

PEEL BROTHERS, INC.

Wendell C. Peel
President



SUBSCRIBED AND SWORN to before me this 26th day of April, 1968

Ethel S. Williamson
Notary Public

My Commission expires 6-21-70

RECEIVED
STATE CORPORATION COMMISSION
APR 30 1968
CONSERVATION DIVISION
Wichita, Kansas