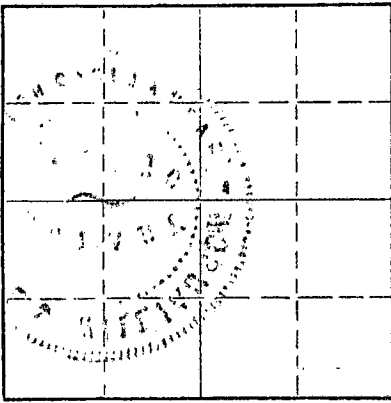


Give All Information Completely  
Make Required Affidavit  
Mail or Deliver Report to:  
Conservation Division  
State Corporation Commission  
212 No. Market  
Wichita, Kansas

WELL PLUGGING RECORD

NORTH



Locate well correctly on above Section Plat

Location as "NE/CNW/SW" or footage from lines Osborne County. Sec. 34 Twp. 9S Rge. 15 (E) (W)  
Location as "NE/CNW/SW" or footage from lines C NE SE  
Lease Owner Neven H. Veail  
Lease Name Ward Well No. 1  
Office Address 1401 McKinley, Great Bend, Kansas 67530  
Character of Well (completed as Oil, Gas or Dry Hole) Dry Hole  
Date well completed 10-4 1968  
Application for plugging filed 10-4 1968  
Application for plugging approved 10-4 1968  
Plugging commenced 10-4 1968  
Plugging completed 10-4 1968  
Reason for abandonment of well or producing formation Dry Hole

If a producing well is abandoned, date of last production \_\_\_\_\_ 19\_\_\_\_  
Was permission obtained from the Conservation Division or its agents before plugging was commenced? Yes

Name of Conservation Agent who supervised plugging of this well Don Truan  
Producing formation \_\_\_\_\_ Depth to top \_\_\_\_\_ Bottom \_\_\_\_\_ Total Depth of Well \_\_\_\_\_ Feet  
Show depth and thickness of all water, oil and gas formations.

OIL, GAS OR WATER RECORDS

CASING RECORD


FORMATION	CONTENT	FROM	TO	SIZE	PUT IN	PULLED OUT

Describe in detail the manner in which the well was plugged, indicating where the mud fluid was placed and the method or methods used in introducing it into the hole. If cement or other plugs were used, state the character of same and depth placed, from \_\_\_\_\_ feet to \_\_\_\_\_ feet for each plug set.

3250 - 500' Heavy rotary mud  
500' Plug, 50 sacks cement  
500 - 200' Heavy rotary mud  
200' Plug, 20 sacks cement  
200 - 40' Heavy rotary mud  
40 - GL Plug, 10 sacks cement

RECEIVED  
STATE CORPORATION COMMISSION  
OCT 11 1968  
CONSERVATION DIVISION  
Wichita, Kansas

(If additional description is necessary, use BACK of this sheet)  
Name of Plugging Contractor Peel Brothers, Inc. 10-11-1968  
Address Box 359, Hoisington, Kansas



STATE OF Kansas, COUNTY OF Barton, ss.  
Peel Brothers, Inc. (employee of owner) or (owner) of the above-described well, being first duly sworn on oath, says: That I have knowledge of the facts, statements, and matters herein contained and the log of the above-described well as filed and that the same are true and correct. So help me God. PEEL BROTHERS, INC.  
(Signature) Wendell C. Peel  
Wendell C. Peel, President  
(Address)

SUBSCRIBED AND SWORN TO before me this 9th day of October, 19 68

My commission expires 6-21-70 Ethel S. Williamson Notary Public.

15-141-20013-00-00

DRILLER'S LOG

RECEIVED  
STATE CORPORATION COMMISSION  
OCT 11 1968  
CONSERVATION DIVISION  
Wichita, Kansas

Well Owner: Neven H. Veail  
Farm Name: Ward No. 1  
Date Started: 9-28-68  
Date Completed: 10-4-68  
Total Depth: 3250 feet  
  
Casing: 8-5/8" set at 204' cemented  
  
Contractor: Peel Brothers, Inc.

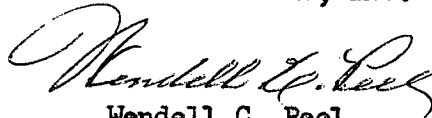
Section 34-9S-15W  
Osborne County, Kansas

Figures below are the bottoms of the formations:

Post Rock	0 - 40
Shale and Shells	550
Red Bed	1189
Anhydrite	1227
Shale	1705
Lime and Shale	2790
Lime	3250
Total Depth	3250


This is to certify that the above information is true and correct to the best of our knowledge.

PEEL BROTHERS, INC.



Wendell C. Peel  
President

SUBSCRIBED AND SWORN to before me this 9th day of October, 1968.



Ethel S. Williamson  
Notary Public



My Commission expires 6-21-70