

15-163-21022-00-00

STATE OF KANSAS
STATE CORPORATION COMMISSION

WELL PLUGGING RECORD

Give All Information Completely
Make Required Affidavit
Mail or Deliver Report to
Conservation Division
State Corporation Comm.
245 North Water
Wichita, KS 67202

Rooks _____ County. 8 Twp. 9 Rge. 16 XXW
Location as "NE/CNW $\frac{1}{4}$ SW $\frac{1}{4}$ " or footage from lines _____
S/2 N/2 SE/4

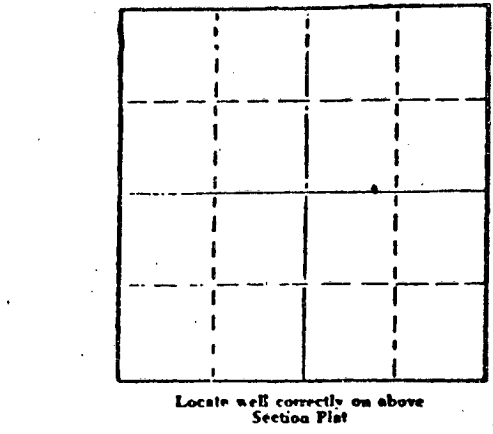
Lease Owner Black Petroleum Company
Lease Name Finnesy Well No. 1

Office Address 545 O.W. Garvey Bldg.
Character of Well (Completed as Oil, Gas or Dry Hole) _____
Dry Hole

Date Well completed 2-5 19 80
Application for plugging filed 2-5 19 80
Application for plugging approved 2-5 19 80
Plugging commenced 2-5 19 80
Plugging completed 2-5 19 80

Reason for abandonment of well or producing formation _____
Dry Hole
If a producing well is abandoned, date of last production _____
19 _____

Was permission obtained from the Conservation Division or its agents before plugging was commenced? yes



Name of Conservation Agent who supervised plugging of this well Marion Schmidt
Producing formation _____ Depth to top _____ Bottom _____ Total Depth of Well 3,462
Show depth and thickness of all water, oil and gas formations.

OIL, GAS OR WATER RECORDS

CASING RECORD

FORMATION	CONTENT	FROM	TO	SIZE	PUT IN	PULLED OUT
Surface Pipe				8 5/8"	251'	0'

Describe in detail the manner in which the well was plugged, indicating where the mud fluid was placed and the method or methods used in introducing it into the hold. If cement or other plugs were used, state the character of same and depth placed, from _____ feet to _____ feet for each plug set.

- 1st plug was set @ 550' w/50 sacks cement
- 2nd plug was set @ 240' w/30 sacks cement
- 3rd plug was set @ 40' w/10 sacks cement

STATE RECEIVED
STATE CORPORATION COMMISSION
FEB 20 1980
CONSERVATION DIVISION
Wichita, Kansas

(If additional description is necessary, use BACK of this sheet)

Name of Plugging Contractor Dreiling Oil, Inc. 2-20-80

STATE OF KANSAS COUNTY OF ELLIS, ss.

I, Joseph A. Hess, Secretary Treasurer of Drlg. Employee of owner or (owner or operator) of the above-described well, being first duly sworn on oath, says: That I have knowledge of the facts, statements, and matters herein contained and the log of the above-described well as filed and that the same are true and correct. So help me God.

(Signature) Joseph A. Hess
JOSEPH A. HESS, HAYS, KS 67601
(Address)

SUBSCRIBED AND SWORN TO before me this 18th day of February, 19 80

Cecilia Basgall
Cecilia Basgall Notary Public.

My commission expires November 17, 1980

CECILIA BASGALL
NOTARY PUBLIC
Ellis County, Kansas

DREILING OIL, INC.

Victoria, Kansas 67671

15-163-21022-00-00

Black Petroleum Company WELL LOG

Company	Black Petroleum Company 545 O.W. Garvey Bldg. Wichita, KS 67202	Sec. 8	Twp. 9	Ang. 16
Farm	Finnesy No. 1	Location	S/2 N/2 SE/4	
Total Depth	3,462'	County	Rooks	
Comm.	1-31-80 Comp. 2-5-80	Elevation:	1973	K. B.
Contractor	Dreiling Oil, Inc. Rt. #1 Victoria, KS 67671		1970	D. F.
			1968	G. R.

Casing Record
251' - 8 5/8'

Cement Record
150 sacks cement


Production:
D & A

Figures Indicate Bottom of Formations

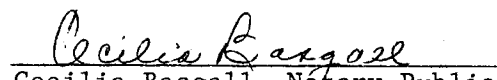
0;	102'	Top Soil
102'	400'	Shale
400'	1262'	Shale & Sand Streaks
1262'	1298'	Anhydrite
1298'	1750'	Shale
1750'	2041'	Shale & Lime
2041'	2202'	Shale
2202'	2652'	Lime & Shale
2652'	2936'	Shale
2936'	3017'	Lime & Shale
3017'	3462'	Lime
3462'	T.D.	

STATE OF KANSAS)
)ss
COUNTY OF ELLIS)

I, Joseph A. Hess, Secretary Treasurer of Dreiling Oil, Inc., upon oath states that the above and foregoing is a true and correct copy from the Daily Drilling Report from the Finnesy #1.


 JOSEPH A. HESS
 FEB 20 1980
 2-20-80

Subscribed and sworn to before me this 18th day of February, 1980.


 Cecilia Basgall Notary Public

**CECILIA BASGALL
NOTARY PUBLIC
Ellis County, Kansas**

My appointment expires: November 17, 1980.