


15-163-00520-00-00

WELL PLUGGING RECORD

Give All Information Completely  
Make Required Affidavit  
Mail or Deliver Report to:  
Conservation Division  
State Corporation Commission  
800 Bitting Building  
Wichita, Kansas

Rooks County. Sec. 9 Twp. 9 Rge. 16 (E) (W)  
Location as "NE/CNW $\frac{1}{4}$ SW $\frac{1}{4}$ " or footage from lines SE SE SW  
Lease Owner Lee Phillips Oil Company  
Lease Name Finnesy Well No. 1  
Office Address 1407 Union National Bank Bldg., Wichita, Kansas  
Character of Well (completed as Oil, Gas or Dry Hole) dry hole  
Date well completed February 16 1953  
Application for plugging filed March 16 1953  
Application for plugging approved March 16 1953  
Plugging commenced March 17 1953  
Plugging completed March 20 1953  
Reason for abandonment of well or producing formation dry  
If a producing well is abandoned, date of last production 19  
Was permission obtained from the Conservation Division or its agents before plugging was commenced? yes



Locate well correctly on above Section Plat

Name of Conservation Agent who supervised plugging of this well Petty  
Producing formation Depth to top Bottom Total Depth of Well 3569 Feet  
Show depth and thickness of all water, oil and gas formations.

OIL, GAS OR WATER RECORDS

CASING RECORD

Formation	Content	From	To	Size	Put In	Pulled Out
				8 5/8"	170	none
				5 1/2"	2824	2431

Describe in detail the manner in which the well was plugged, indicating where the mud fluid was placed and the method or methods used in introducing it into the hole. If cement or other plugs were used, state the character of same and depth placed, from feet to feet for each plug set.

Filled hole with rock from 2700' to 2750' and dumped 4 sacks cement. Set fresh water plug at 170' and dumped 20 sacks cement. Mudded hole to 35', built rock bridge and dumped 10 sacks cement.

RECEIVED  
STATE CORPORATION COMMISSION  
MAR 27 1953  
CONSERVATION DIVISION

3-27-53

(If additional description is necessary, use BACK of this sheet)  
Correspondence regarding this well should be addressed to Lee Phillips Oil Co.  
Address 1407 Union National Bank Bldg., Wichita, Kansas

STATE OF KANSAS, COUNTY OF SEDGWICK, ss.  
Nelle A. Salmon (employee of owner) or (owner/operator) of the above-described well,  
being first duly sworn on oath, says: That I have knowledge of the facts, statements, and matters herein contained and the log of the above-described well as filed and that the same are true and correct. So help me God  
(Signature) *Nelle A. Salmon*

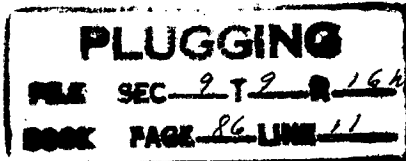

(Address)

SUBSCRIBED AND SWORN TO before me this 26th day of March, 1953

*Oliver M. Oaks*

Notary Public.

My commission expires August 17, 1955



15-163-00520-00-00

WELL LOG

COMPANY: Lee phillips Oil Company  
LEASE: Finnesy # 1

SE SE SW Sec 9  
Twp 9S Rge 16W  
Rocks County, Kansas.

ELEVATION: 2025 R. B.

NOTE: All Meas Rotary Bushing

0	70 Clay & Soil
70	150 Post Rock & Shale
150	170 Blue Shale & Shells
170	760 Shale & Shells
760	815 Shale & Hard Sand
815	1000 Sandy Shale
1000	1035 Shale & Redbed & Shells
1035	1314 Redbed & Shale
1314	1355 Anhydrite
1355	1445 Shale & Shells
1445	1740 Shale & Shells
1740	1775 Lime & Shale
1775	1870 Lime & Shale
1870	1890 Lime
1890	2050 Lime & Shale
2050	2175 Lime & Shale
2175	2215 Shale & Lime
2215	2340 Shale & Lime
2340	2355 Soft Brkn Lime
2355	2385 Lime & Shale
2385	2505 Shale & Lime
2505	2595 Lime & Shale
2595	2725 Lime & Shale
2725	2800 Lime & Shale
2800	2935 Lime & Shale
2935	3030 Lime & Shale
3030	3095 Shale & Lime
3095	3132 Lime
3132	3190 Lime
3190	3235 Lime
3235	3280 Lime
3280	3303 Lime
3303	3350 Lime

3350	3385 Lime
3385	3435 Lime
3435	3480 Lime & Shale
3480	3515 Shale & Lime
3515	3530 Arbuckle
3530	3546 Simpson
3546	3569 Arbuckle
3569	( Total Depth)

COMMENCED: 2-5-53  
COMPLETED: 2-16-53

CASING RECORD:

8 5/8 Surface Casing set at 170' W/110 sacks of cement by Globe Cementing Co.

5 1/2" 15# Casing set at 2801' W/75 sacks of bulk cement by Halliburton.

Schlumberger Log Run

Geologist: Emmett Elledge

TOPS: Geological

Anhydrite	1355 (+670 )	Lansing	3166 (-1141)
Howard	2902 (-877 )	Base K. C.	3420 (-1395)
Topeka	2932 (-907 )	Conglomerate	3484 (-1459)
Heehner	3125 (-1100)	Simpson	3514 (-1489)
Toronto	3146 (-1121)	Arbuckle	3546 (-1521)

T, D. 3569 (-1544)

3-27-53

STATE OF KANSAS) SS  
COUNTY OF ELLIS)

I hereby affirm that the above and foregoing is a true and correct copy of the log of the Finnesy # 1, located SE SE SW Sec. 9, Twp 9S Rge 16W Rocks County, Kansas.

CONTRACTOR: Strain Drilling Company

BY: *P. Strain*

Subscribed and sworn to before me this 18th day of February 1953.  
My Commission expires March 26, 1956

*Mildred Schneider*  
Notary Public

