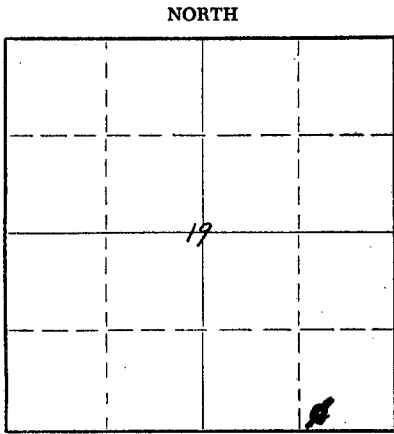


STATE OF KANSAS
STATE CORPORATION COMMISSION

WELL PLUGGING RECORD

Give All Information Completely
Make Required Affidavit
Mail or Deliver Report to:
Conservation Division
State Corporation Commission
800 Bitting Building
Wichita, Kansas

Sedgwick County. Sec. 19 Twp. 26 Rge. 2 (E) (W)
Location as "NE/CNW&SW" or footage from lines SW/4 SE/4 SE/4
Lease Owner John P. Gaty
Lease Name Tjaden Well No. 1
Office Address 11 Cypress Dr., Wichita, Kansas
Character of Well (completed as Oil, Gas or Dry Hole) Oil
Date well completed November 30 1948
Application for plugging filed November 10 1952
Application for plugging approved November 12 1952
Plugging commenced November 15 1952
Plugging completed November 15 1952
Reason for abandonment of well or producing formation Water
If a producing well is abandoned, date of last production August 1952
Was permission obtained from the Conservation Division or its agents before plugging was commenced? Yes



Locate well correctly on above Section Plat

Name of Conservation Agent who supervised plugging of this well _____
Producing formation Burgess Depth to top _____ Bottom _____ Total Depth of Well 2948 Feet
Show depth and thickness of all water, oil and gas formations.

OIL, GAS OR WATER RECORDS

CASING RECORD

FORMATION	CONTENT	FROM	TO	SIZE	PUT IN	PULLED OUT

Describe in detail the manner in which the well was plugged, indicating where the mud fluid was placed and the method or methods used in introducing it into the hole. If cement or other plugs were used, state the character of same and depth placed, from _____ feet to _____ feet for each plug set.


Put 3 sacks Cement on Bottom
Mudded to 180'
15' rock bridge with 10 sacks Cement 180' to 165'
Mudded 165' to 15'
10' rock bridge with 5 sacks Cement
Mudded to Surface

RECEIVED
STATE CORPORATION COMMISSION
11-20-52
NOV 20 1952
CONSERVATION DIVISION
Wichita, Kansas

(If additional description is necessary, use BACK of this sheet)
Name of Plugging Contractor Company Tools
Address _____

STATE OF Kansas, COUNTY OF Sedgwick, ss.
L. E. Davidson (employee of owner) of the above-described well, being first duly sworn on oath, says: That I have knowledge of the facts, statements, and matters herein contained and the log of the above-described well as filed and that the same are true and correct. So help me God.

(Signature) L. E. Davidson
2603 South Fork, Wichita, Kansas
(Address)



SUBSCRIBED AND SWORN to before me this 19th day of November, 1952
My commission expires December 12, 1955
J. Arnold Dowd
Notary Public.


PLUGGING
FILE SEC 19 T 26 R 2 E
BOOK PAGE 52 LINE 15

WELL LOG

John P. Gaty - Owner - Tjaden No. 1, Section 19, Township 26,
Range 2 East, SW SE SE, Sedgwick County, Kansas.

FIGURES INDICATE BOTTOM OF FORMATION

0 to	8 Cellar	900 to	910 Lime	1835 to	1845 Shale
	25 Clay		915 Shale		1855 Lime
	75 Shale		920 Lime		1870 Shale
	80 Lime		925 Shale		1885 Lime
	85 Shale		985 Lime		1890 Shale
	110 Lime		995 Shale		1930 Lime
	160 Shale		997 Lime		1950 Shale
	165 Lime		1020 Shale		1970 Lime
	172 Shale		1025 Lime		1995 Shale
	195 Lime		1030 Shale		2040 Shale Sdy
	200 Shale		1035 Red Rock		2150 Shale
	215 Lime		1045 Lime		2190 Lime
	220 Shale		1085 Shale		2225 Shale
	230 Lime		1100 Lime		2385 Lime
	245 Shale		1160 Shale		2390 Shale
	275 Shale & Shells		1165 Lime		2415 Lime
	285 Shale		1245 Shale		2425 Shale
	290 Lime		1250 Lime		2445 Lime
	315 Shale		1270 Shale		2475 Shale
	340 Lime		1290 Lime		2610 Lime
	365 Shale		1310 Shale		2615 Shale Black
	400 Lime		1320 Lime		2665 Lime
	405 Shale		1335 Shale		2725 Shale
	555 Lime		1360 Lime		2735 Lime
	565 Shale		1410 Shale		2740 Shale
	615 Lime		1420 Lime Sandy		2775 Lime
	620 Red Rock		1430 Lime		2790 Shale
	670 Lime		1450 Shale		2825 Lime
	675 Shale		1495 Lime		2830 Shale
	700 Lime		1500 Shale		2885 Lime
	705 Shale		1530 Lime		2903 Shale
	710 Lime		1555 Shale		2925 Lime
	720 Shale		1570 Lime		2930 Shale
	735 Lime		1575 Shale		2938 VC Shale
	745 Shale		1625 Lime		2945 Shale
	780 Lime		1660 Shale		2948 Sand
	805 Shale		1675 Lime		Total Depth 2948
	810 Lime		1700 Shale		
	817 Shale		1715 Lime		
	825 Lime		1750 Shale		
	830 Shale		1760 Lime		
	845 Lime		1770 Shale		
	865 Shale & Shells		1780 Lime		
	895 Lime		1795 Shale		
	900 Shale		1835 Lime		



Well Log

John P. Gaty - Tjaden No. 1 - Continued

Spudded - October 26, 1948
Completed - November 30, 1948

Tops

Lansing - 2150 Ft.
Kansas City - 2491 Ft.

Pipe Record

13" - 995 Ft.
10" - 1663 Ft.
8" - 2583 Ft.
6" - 2945 Ft.

Water Record

3 Bailers per hour - 865 Ft.
1 Bailer per hour - 2185 Ft.

State of Kansas)
County of Sedgwick) ss

I, C. A. Black, Drilling Contractor of the above-described well, being first duly sworn on oath, declare: That, I have knowledge of the facts, statements and matters herein contained pertaining to the log of the above-described well as filed, and that the same and true and correct.

Subscribed and Sworn to before me this ____ day of _____, 1948.

My commission expires January 22, 1951.