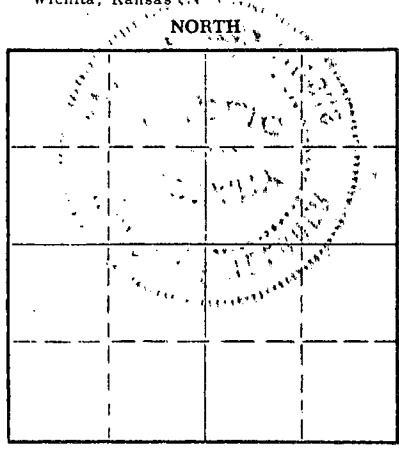


STATE OF KANSAS
STATE CORPORATION COMMISSION

WELL PLUGGING RECORD

Give All Information Completely
Make Required Affidavit
Mail or Deliver Report to:
Conservation Division
State Corporation Commission
212 No. Market
Wichita, Kansas



Locate well correctly on above Section Plat

Sedgwick County. Sec. 20 Twp. 26 Rge. 2 (E) (W)

Location as "NE/CNWxSWx" or footage from lines NW SW SW
Lease Owner Kathol Petroleum Company
Lease Name Sample Well No. B2
Office Address Wichita, Kansas 67202
Character of Well (completed as Oil, Gas or Dry Hole) _____
Date well completed _____ 19____
Application for plugging filed _____ 19____
Application for plugging approved _____ 19____
Plugging commenced 6/6/68 _____ 19____
Plugging completed 6/10/68 _____ 19____
Reason for abandonment of well or producing formation depleted.

If a producing well is abandoned, date of last production _____ 19____
Was permission obtained from the Conservation Division or its agents before plugging was commenced? yes

Name of Conservation Agent who supervised plugging of this well Dewey
Producing formation _____ Depth to top _____ Bottom _____ Total Depth of Well 2935 Feet
Show depth and thickness of all water, oil and gas formations.

OIL, GAS OR WATER RECORDS


CASING RECORD

FORMATION	CONTENT	FROM	TO	SIZE	PUT IN	PULLED OUT
				8-5/8"	110'	none
				5 1/2"	2933'	2629'

Describe in detail the manner in which the well was plugged, indicating where the mud fluid was placed and the method or methods used in introducing it into the hole. If cement or other plugs were used, state the character of same and depth placed, from _____ feet to _____ feet for each plug set.

Checked bottom, ran 80 gallons sand, no fill up, ran another 80-gallons sand and 5 sacks of cement. Loaded hole, shot pipe at 2694', 2628', worked pipe loose and pulled 82 joints. Bailed hole to 200', set 10' rock bridge and dumped 3 yards ready mix. Tallied pipe.

PLUGGING COMPLETE.




(If additional description is necessary, use BACK of this sheet)
Name of Plugging Contractor KNIGHT CASING PULLING CO., INC.
Address CHASE, KANSAS

STATE OF KANSAS, COUNTY OF RICE, ss. _____

_____, (employee of owner) or (owner or operator) of the above-described well, being first duly sworn on oath, says: That I have knowledge of the facts, statements, and matters herein contained and the log of the above-described well as filed and that the same are true and correct. So help me God.

(Signature) Neal Knight
CHASE, KANSAS
(Address)



Subscribed and sworn before me this 11th day of June, 1968
Margaret Melcher
Notary Public.

My commission expires February 15, 1971

WELL LOG - Sample #B-2

OPERATOR: Mr. J. P. Gaty
c/o Beech Aircraft Corp.
Wichita, Kansas

LOCATION: NW SW SW
Section 20-26S-2E
Sedgwick County, Kansas

CONTRACTOR: Morrison Drilling Company, Inc.
P. O. Drawer 712
El Dorado, Kansas

PRODUCTION: _____

FARM: Sample Well No. B-2

Date Commenced: January 27, 1951
Date Completed: February 4, 1951

Total Depth: 2933 feet - Rotary

<u>From</u>	<u>To</u>	<u>Formation</u>
56	85	Plug and Cement
85	125	Lime & Shale
125	295	Lime & Shells
295	300	Red Bed
300	465	Lime
465	500	Lime Shells & Shale
500	520	Shale & Shells
520	580	Shale & Lime brks.
580	700	Lime & Shale Strks.
700	820	Shale & Lime strks.
820	960	Lime & Shale Strks.
960	1028	Shale & Shells
1028	1035	Red Bed
1035	1465	Shale & Shells
1465	1590	Lime & Shale Strks.
1590	1605	Shale & Shells
1605	1830	Lime w/shale brks.
1830	1845	Lime & Shale
1845	1935	Lime
1935	1960	Lime & Shale
1960	1975	Shale
1975	2115	Shale & Shells
2115	2240	Shale
2240	2380	Lime & Shale
2380	2420	Lime w/shale strks.
2420	2500	Shale & Lime strks.
2500	2624	Lime
2624	2656	Shale & Lime brks.
2656	2690	Shale & Shells
2690	2785	Shale & Lime strks.
2785	2840	Lime & Shale strks.
2840	2866	Shale & Shells
2866	2908	Lime & Shale brks.
2908	2926	Shale & Shells
2926	2932	Shale
2932	2933	Sand
2933		Total Depth.


RECEIVED
STATE CORPORATION COMMISSION
JUN 3 1968
CONSERVATION DIVISION
Wichita, Kansas

Cable Tool Log
2933 - 35 Sand
oil

*Copy forwarded Kansas well log
Bureau February 12, 1951*

I hereby certify that the foregoing is a true and correct copy of the Well Log for the Sample #B-2 well drilled for Mr. J. P. Gaty and completed February 4, 1951.


MORRISON DRILLING COMPANY, INC.


C. W. Wilson
Secretary-Treasurer

STATE OF KANSAS)
) ss.
COUNTY OF BUTLER)

SUBSCRIBED AND SWORN TO, Before the Undersigned, a Notary Public, in and for the County and State aforesaid this 9th day of February, 1951.

My Commission Expires January 10, 1955


Notary Public