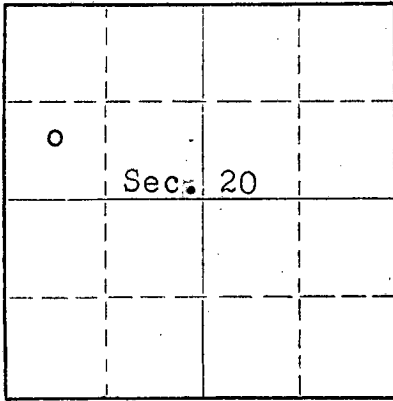


WELL PLUGGING RECORD

Give All Information Completely  
Make Required Affidavit  
Mail or Deliver Report to:  
Conservation Division  
State Corporation Commission  
211 No. Broadway  
Wichita, Kansas

NORTH



Locate well correctly on above  
Section Plat

Sedgwick County. Sec. 20 Twp. 26 Rge. 2 (E) E (W) X  
Location as "NE/CNW/SW" or footage from lines C N/2 SW NW  
Lease Owner PETROLEUM INC.  
Lease Name STRICKLAND Well No. 1  
Office Address Route 2, Great Bend, Kansas  
Character of Well (completed as Oil, Gas or Dry Hole) Dry Hole  
Date well completed February 6 19 57  
Application for plugging filed February 6 19 57  
Application for plugging approved February 6 19 57  
Plugging commenced February 6 19 57  
Plugging completed February 6 19 57  
Reason for abandonment of well or producing formation No Producing Zones

If a producing well is abandoned, date of last production None 19  
Was permission obtained from the Conservation Division or its agents before plugging was commenced? Yes

Name of Conservation Agent who supervised plugging of this well Ruel Durkee, Box 597, McPherson, Kansas  
Producing formation ---- Depth to top --- Bottom --- Total Depth of Well 3020 Feet  
Show depth and thickness of all water, oil and gas formations.

OIL, GAS OR WATER RECORDS

CASING RECORD

FORMATION	CONTENT	FROM	TO	SIZE	PUT IN	PULLED OUT
				8 5/8" OD	164'	None

Describe in detail the manner in which the well was plugged, indicating where the mud fluid was placed and the method or methods used in introducing it into the hole. If cement or other plugs were used, state the character of same and depth placed, from \_\_\_\_\_ feet to \_\_\_\_\_ feet for each plug set.

Mud up with heavy mud to 153', followed by wooden plug. Placed 15 sacks cement through drill pipe. Mud up to 35' followed by wooden plug and 10 sacks cement to base of well celler.

(If additional description is necessary, use BACK of this sheet)

Name of Plugging Contractor Garvey Drilling Company  
Address Route 2, Great Bend, Kansas


STATE OF KANSAS, COUNTY OF BARTON, ss. DON SEARLE (employee of owner) or (owner or operator) of the above-described well, being first duly sworn on oath, says: That I have knowledge of the facts, statements, and matters herein contained and the log of the above-described well as filed and that the same are true and correct. So help me God

(Signature) Don Searle

Route 2, Great Bend, Kansas (Address)

SUBSCRIBED AND SWORN to before me this 13th day of February 1957

My commission expires July 11, 1960



[Signature]  
Notary Public.

PLUGGING  
FILE SEC. 20 T. 26 R. 2E  
BOOK PAGE 139 LINE 10

RECEIVED  
STATE CORPORATION COMMISSION  
2-14-57  
FEB 14 1957  
CONSERVATION DIVISION  
Wichita, Kansas

# WELL LOG

COMPANY PETROLEUM, INCORPORATED

SEC. 20 T. 26S R. 2E

FARM STRICKLAND NO. 1


LOC. C/N/2 SW,NW

TOTAL DEPTH 3020'

COUNTY Sedgwick Co., Kansas

COMM. January 29, 1957 COMP. February 6, 1957

CONTRACTOR GARVEY DRILLING COMPANY



CASING 8 5/8" @ .164' W/125 sax.

ELEVATION 1394' DF

PRODUCTION D & A


FIGURES INDICATE BOTTOM OF FORMATIONS

70	Clay & shale
95	Anhydrite
145	Shale & gyp
635	Lime
1285	Shale & lime
2160	Lime & shale
2210	Lime
2255	Shale
2375	Shale & sand
2515	Lime & shale
2740	Lime
2950	Shale & Lime
2956	Shale & sand
2969	Sand
3020	Chert & shale
3020	T. D.

State of KANSAS }  
County of BARTON } ss:

I, Verne A. Morris of Garvey Drilling Co.

upon oath state that the above and foregoing is a true and correct copy of the log of the #1 Strickland well



**PLUGGING**  
FILE SEC 20 T. 26 R. 2E  
BOOK PAGE 139 LINE 10

REC'D  
STATE CORP. DIV.  
Verne A. Morris  
FEB 14 1957

Subscribed and sworn to before me this 12th day of February

My Commission Expires: July 11, 1960

19 57  
CONSERVATION DIVISION  
Wichita, Kansas  
Ed Brown  
NOTARY PUBLIC