

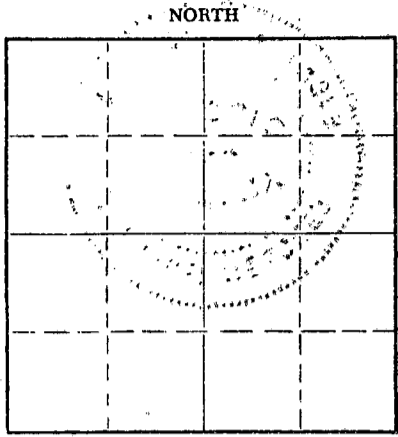
STATE OF KANSAS  
STATE CORPORATION COMMISSION

WELL PLUGGING RECORD

Give All Information Completely  
Make Required Affidavit  
Mail or Deliver Report to:  
Conservation Division  
State Corporation Commission  
212 No. Market  
Wichita, Kansas

Sedgwick County. Sec. 20 Twp. 26 Rge. 2 (E) (W)  
SW/C SW/4

Location as "NE/CNWxSWx" or footage from lines.  
Lease Owner Kathol Petroleum Company  
Lease Name Sample Well No. B#1  
Office Address Wichita, Kansas 67202  
Character of Well (completed as Oil, Gas or Dry Hole) \_\_\_\_\_  
Date well completed \_\_\_\_\_ 19\_\_\_\_  
Application for plugging filed \_\_\_\_\_ 19\_\_\_\_  
Application for plugging approved \_\_\_\_\_ 19\_\_\_\_  
Plugging commenced 6/3/68 \_\_\_\_\_ 19\_\_\_\_  
Plugging completed 6/6/68 \_\_\_\_\_ 19\_\_\_\_  
Reason for abandonment of well or producing formation depleted.



Locate well correctly on above  
Section Plat

If a producing well is abandoned, date of last production \_\_\_\_\_ 19\_\_\_\_  
Was permission obtained from the Conservation Division or its agents before plugging was commenced? yes

Name of Conservation Agent who supervised plugging of this well Dewey  
Producing formation \_\_\_\_\_ Depth to top \_\_\_\_\_ Bottom \_\_\_\_\_ Total Depth of Well 2936 Feet  
Show depth and thickness of all water, oil and gas formations.

OIL, GAS OR WATER RECORDS


CASING RECORD

FORMATION	CONTENT	FROM	TO	SIZE	PUT IN	PULLED OUT
				8-5/8"	123	none
				5 1/2"	2936	2670'

Describe in detail the manner in which the well was plugged, indicating where the mud fluid was placed and the method or methods used in introducing it into the hole. If cement or other plugs were used, state the character of same and depth placed, from \_\_\_\_\_ feet to \_\_\_\_\_ feet for each plug set.

Checked bottom, ransand to 2923', dumped 5 sacks of cement.  
Cleaned cellar, waited on truck to load hole. Shot pipe at  
2760', 2664', worked pipe loose and pulled 93 joints. Set 10'  
rock bridge at 200', dumped 20 sacks of cement. Mudded to 35'  
and dumped 10 sacks of cement. Tallied pipe.

**PLUGGING COMPLETE.**




(If additional description is necessary, use BACK of this sheet)

Name of Plugging Contractor KNIGHT CASING PULLING CO., INC.  
Address CHASE, KANSAS

STATE OF Kansas COUNTY OF Rice, ss.  
Noel J. Knight (employee of owner) or (owner or operator) of the above-described

well, being first duly sworn, doath, says: That I have knowledge of the facts, statements, and matters herein contained and the log of the above-described well, and that the same are true and correct. So help me God.

(Signature) Noel J. Knight  
Chase, Kansas  
(Address)



SUBSCRIBED AND SWORN to before me this 7th day of June 1968  
My commission expires February 15, 1971  
Margaret Melcher Notary Public.

WELL LOG - #1-B - Sample

OPERATOR: Mr. J. P. Gaty  
c/o Beech Aircraft Corp.  
Wichita, Kansas

Location: SW/C SW/4,  
Section 20-26-2E  
Sedgwick County, Kansas

CONTRACTOR: Morrison Drilling Company, Inc.  
P. O. Drawer 712  
El Dorado, Kansas

*Elev. 1388 d.f.*

Farm: Sample Well No. 1-B

Date Commenced: November 28, 1949  
Date Completed: December 5, 1949

Production: \_\_\_\_\_  
**RECEIVED**  
STATE CORPORATION COMMISSION  
JUN 3 1968  
CONSERVATION DIVISION  
Wichita, Kansas


Total Depth: 2936 Feet

<u>From</u>	<u>To</u>	<u>Formation</u>	<u>From</u>	<u>To</u>	<u>Formation</u>
0	125	Surface	2010	2160	Shale
125	150	Shale & Shells	2160	2190	Lime
150	530	Lime & Shale	2190	2280	Shale
530	600	Lime	2280	2310	Lime
600	605	Red Bed	2310	2420	Lime & Shale
605	615	Lime & Shale	2420	2550	Shale
615	630	Red Bed	2550	2612	Lime
630	900	Lime & Shale Brks.	2612	2623	Shale
900	1220	Shale & Shells	2623	2664	Lime
1220	1270	Shale & Lime Strks.	2664	2936	Lime & Shale
1270	1310	Lime	2936		Total Depth.
1310	1330	Shale			
1330	1350	Lime			
1350	1435	Shale (Sandy)			
1435	1455	Sand			
1455	1500	Lime			
1500	1520	Lime & Shale			
1520	1550	Shale			
1550	1560	Lime			
1560	1600	Shale			
1600	1640	Lime			
1640	1680	Shale			
1680	1935	Lime & Shale			
1935	1965	Shale & Lime Strks.			
1965	2010	Lime & Shale			

Cable Tool Log -

2937 Top of Sand - Oil Stain  
2939 Sand - T.D. - H.F.O.

I hereby certify that the foregoing is a true and correct copy of the Well Log for the Sample #1-B Well drilled for Mr. J. P. Gaty and completed December 5, 1949.

  
C. W. Wilson  
Secretary-Treasurer

STATE OF KANSAS }  
COUNTY OF BUTLER } ss.

SUBSCRIBED AND SWORN TO, Before the undersigned, a Notary Public, in and for the County and State aforesaid this 6th day of December, 1949.

  
Notary Public

My Commission expires January 10, 1951.