

STATE OF KANSAS
STATE CORPORATION COMMISSION

WELL PLUGGING RECORD

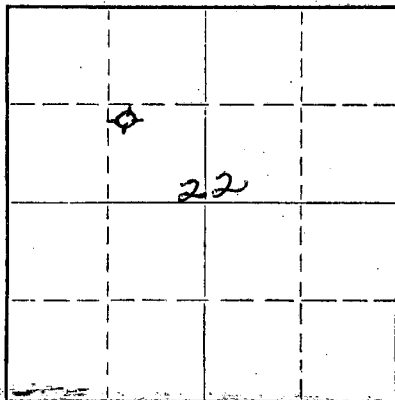


Give All Information Completely
Make Required Affidavit
Mail or Deliver Report to:
Conservation Division
State Corporation Commission
211 No. Broadway
Wichita, Kansas

Sedgwick County. Sec. 22 Twp. 26 Rge. 2 (E) (W)

Location as "NE/CNW/SW" or footage from lines NW/4 SE/4 NW/4
Lease Owner John P. Gaty
Lease Name Davis Well No. #1
Office Address 4601 E. Douglas - Suite 204, Wichita 18, Kansas
Character of Well (completed as Oil, Gas or Dry Hole) Dry Hole
Date well completed February 26, 1963
Application for plugging filed February 26, 1963
Application for plugging approved February 27, 1963
Plugging commenced February 27, 1963
Plugging completed February 28, 1963
Reason for abandonment of well or producing formation Dry Hole

NORTH



Locate well correctly on above
Section Plat

If a producing well is abandoned, date of last production _____ 19____
Was permission obtained from the Conservation Division or its agents before plugging was commenced? Yes

Name of Conservation Agent who supervised plugging of this well Paul Turpin
Producing formation _____ Depth to top _____ Bottom _____ Total Depth of Well 3,337 Feet
Show depth and thickness of all water, oil and gas formations.

OIL, GAS OR WATER RECORDS

CASING RECORD

FORMATION	CONTENT	FROM	TO	SIZE	PUT IN	PULLED OUT

Describe in detail the manner in which the well was plugged, indicating where the mud fluid was placed and the method or methods used in introducing it into the hole. If cement or other plugs were used, state the character of same and depth placed, from _____ feet to _____ feet for each plug set.

Gravel with 5 sacks cement to 3,325 ft.
Mudded to 200 ft.
10 ft. Rock bridge with 20 sacks cement at 200 ft.
Mudded to 30 ft.
Rock bridge with 10 sacks cement to surface.

RECEIVED
STATE CORPORATION COMMISSION

MAR 7 1963
3-7-63
CONSERVATION DIVISION
Wichita, Kansas

(If additional description is necessary, use BACK of this sheet)
Name of Plugging Contractor John P. Gaty
Address 4601 E. Douglas, Wichita 18, Kansas

STATE OF KANSAS COUNTY OF SEDGWICK, ss.
Earl Wentworth (employee of owner) or ~~Kenneth Kopp~~ of the above-described


well, being first duly sworn on oath, says: That I have knowledge of the facts, statements, and matters herein contained and the log of the above-described well as filed and that the same are true and correct. So help me God.

(Signature) X Earl Wentworth
734 Pippin Court, Wichita, Kansas
(Address)

SUBSCRIBED AND SWORN to before me this 1st day of March, 1963

December 12, 1963

J. Arnold Dowd
Notary Public.



P

ROTARY DRILLERS' LOG

OPERATOR: JOHN P. GATY
4601 East Douglas, Suite 204
Wichita 18, Kansas

DRILLING COMMENCED: February 7, 1963

CONTRACTOR: GRAVES DRILLING CO., INC.
Box 332
El Dorado, Kansas

DRILLING COMPLETED: February 13, 1963

CASING RECORD: 106' - 8-5/8" surface
w/ 60 sx. cement

3327' - 5-1/2" casing
w/ 60 sx. cement

LOCATION: Davis No. 1
NW SE NW
Section 22-26S-2E
Sedgwick County, Kansas

0 - 3	Soil
3 - 70	Clay
70 - 100	Lime
100 - 105	Shale
105 - 106	Lime
106 - 615	Lime & shale
615 - 1350	Shale & lime
1350 - 1670	Lime & shale
1670 - 2370	Shale & lime
2370 - 2881	Lime & shale
2881 - 2902	Shale & lime
2902 - 3164	Lime
3164 - 3312	Shale
3312	Rotary Total Depth

RECEIVED
STATE CORPORATION COMMISSION


FEB 27 1963

CONSERVATION DEPARTMENT
Wichita, Kansas

I hereby certify the foregoing statements to be true and correct to the best of my knowledge.

GRAVES DRILLING CO., INC.

By *Phil Graves*
President



SS.

Subscribed and sworn to before me, a Notary Public, this 14th day of February, 1963.

Betty Brandt
Betty Brandt Notary Public