

WELL PLUGGING RECORD

FORMATION PLUGGING RECORD

STATE OF KANSAS STATE CORPORATION COMMISSION

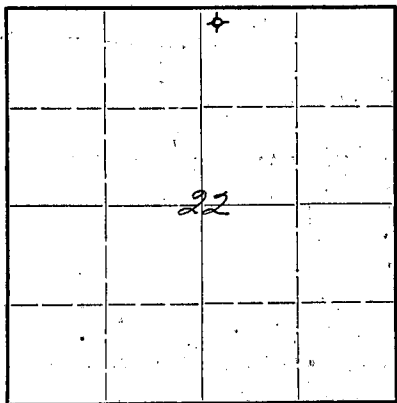
Give All Information Completely Make Required Affidavit Mail or Deliver Report to: Conservation Division State Corporation Commission 800 Bittling Building Wichita, Kansas

OR

Strike out upper line when reporting plugging of formations.

Sedgwick County. Sec. 22 Twp. 26 Rge. 2 (E) (W) Location as "NE1/4NW1/4SW1/4" or footage from lines. NW NW NE Lease Owner. Donald T. Ingling, et al. Lease Name. Lygrisse Well No. 1 Office Address. 708 4th Nat'l Bank Bldg., Wichita 2, Kansas Character of Well (completed as Oil, Gas or Dry Hole). Dry Hole Date well completed. 12/9 1946 Application for plugging filed. 1/6 1947 Application for plugging approved. 1/6 1947 Plugging commenced. 1/14 1947 Plugging completed. 1/15 1947 Reason for abandonment of well or producing formation.

NORTH



Locate well correctly on above Section Plat

If a producing well is abandoned, date of last production. 19. Was permission obtained from the Conservation Division or its agents before plugging was commenced? Yes

Name of Conservation Agent who supervised plugging of this well. Mr. Ruel Durkee, McPherson, Kansas Producing formation. Depth to top. Bottom. Total Depth of Well. 3338 Feet

Show depth and thickness of all water, oil and gas formations.

OIL, GAS OR WATER RECORDS


CASING RECORD

Table with 7 columns: Formation, Content, From, To, Size, Put In, Pulled Out. Row 1: 8-5/8, 118, None. Row 2: 5-1/2, 3338, 2333.

Describe in detail the manner in which the well was plugged, indicating where the mud fluid was placed and the method or methods used in introducing it into the hole. If cement or other plugs were used, state the character of same and depth placed, from feet to feet for each plug set.

Dumped six sax cement on bottom - shot pipe off at 2333' - pulled casing from hole and filled hole with mud to 118' - placed wood plug at 118' and run 15 sax cement on this plug - filled hole with mud to 20' - placed wood plug and run 5 sax cement to bottom of cellar.

PLUGGING FILE NO. 22 26 2E BOOK PAGE 73 OF 14



(If additional description is necessary, use BACK of this sheet)

Correspondence regarding this well should be addressed to Donald T. Ingling Address. 708 4th National Bank Bldg., Wichita 2, Kansas

STATE OF Kansas COUNTY OF Sedgwick, ss. I W. W. Wright (employee of owner) or (owner or operator) of the above-described well,

being first duly sworn on oath, says: That I have knowledge of the facts, statements, and matters herein contained and the log of the above-described well as filed and that the same are true and correct. So help me God.

(Signature) W. W. Wright 708 4th Nat'l Bldg. Wichita Kan (Address)

SUBSCRIBED AND SWORN to before me this 18th day of January, 1947 Leah V. Landrus Notary Public.

My commission expires April 10, 1948

WELL LOG LYGRISSE NO. 1

Donald T. Ingling - Lease Owner

Sec. 22, Twp. 26S, Range 2E

Donald T. Ingling - Contractor

Location: NW NW NE

Total Depth: 3338'

County: Sedgwick (Kansas)

Commenced: November 3, 1946

Elevation: 1403'

Completed: December 1, 1946

Casing: 118' of 8-5/8"  
3338 of 5-1/2"


Production:

Figures below indicate bottom of formation:

60 Clay & Shale	2910 Lime & Shale
85 Sand	2990 Chat
118 Shale & Lime Shells	3010 Chat & Shale
220 Lime Shells	3025 Hard Lime
410 White Lime & Shale	3060 Cherty Lime
550 Sandy Lime	3075 Lime
635 Lime	3100 Lime & Shale
820 Lime & Shale	3150 Lime
990 Shale & Lime Shells	3202 Shale <sup>+</sup>
1020 Red Bed & Shale	3265 Lime <sup>via</sup>
1040 Shale & Shells	3337 Shale & Sand
2250 Lime & Shale	3338 Shale
2295 Lime	3338 <u>TOTAL DEPTH</u>
2555 Lime & Shale	
2700 Lime	

I hereby certify that this is a true and correct log of the abovementioned well.


DONALD T. INGLING

  
\_\_\_\_\_

STATE OF KANSAS:  
: SS.  
SEDGWICK COUNTY:

Subscribed and sworn to before me, a Notary Public in said County and State this 16th day of December, 1946.

My Commission expires: 4/10/48

  
\_\_\_\_\_  
Notary Public

Notary Public

JAN 20 1947

22 26 2E  
93 14