

STATE OF KANSAS
STATE CORPORATION COMMISSION

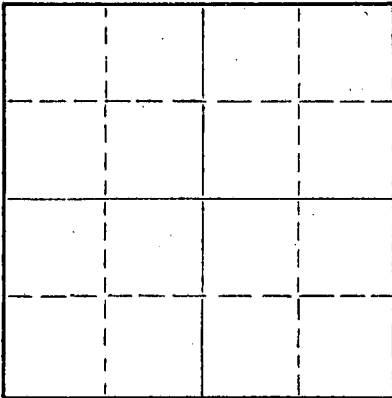
Give All Information Completely
Make Required Affidavit
Mail or Deliver Report to:
Conservation Division
State Corporation Commission
800 Bitting Building
Wichita, Kansas

WELL PLUGGING RECORD

Sedgwick County. Sec. 21 Twp. 26S Rge. 2 (E) (W)

Location as "NE/CNW%SW%" or footage from lines SW SW NE
Lease Owner Petroleum, Inc.
Lease Name HATCH Well No. 1
Office Address 311 East Third, Wichita, Kansas
Character of Well (completed as Oil, Gas or Dry Hole) Dry Hole
Date well completed July 13 19 55
Application for plugging filed July 13 19 55
Application for plugging approved July 13 19 55
Plugging commenced July 13 19 55
Plugging completed July 13 19 55
Reason for abandonment of well or producing formation Dry Hole

NORTH



Locate well correctly on above
Section Plat

If a producing well is abandoned, date of last production 19
Was permission obtained from the Conservation Division or its agents before plugging was commenced? yes

Name of Conservation Agent who supervised plugging of this well Mr. Ruel Durkee, McPherson, Kansas
Producing formation Depth to top Bottom Total Depth of Well 3000 Feet
Show depth and thickness of all water, oil and gas formations.

OIL, GAS OR WATER RECORDS

CASING RECORD

FORMATION	CONTENT	FROM	TO	SIZE	PUT IN	PULLED OUT
				8-5/8"	156'	None

Describe in detail the manner in which the well was plugged, indicating where the mud fluid was placed and the method or methods used in introducing it into the hole. If cement or other plugs were used, state the character of same and depth placed, from feet to feet for each plug set.

Mudded up with heavy mud to 150' and set wooden plug. Displaced 15 sacks cement through drill pipe onto plug at 150'. Mudded up to 20' and set second wooden plug, and placed 5 sacks cement on top of plug filling hole to base of well cellar.


(If additional description is necessary, use BACK of this sheet)

Name of Plugging Contractor Garvey Drilling Company
Address R. R. #2 - Great Bend, Kansas

STATE OF KANSAS, COUNTY OF SEDGWICK, ss.
Karl E. Becker (employee of owner) or (Notary Public) of the above-described well, being first duly sworn on oath, says: That I have knowledge of the facts, statements, and matters herein contained and the log of the above-described well as filed and that the same are true and correct. So help me God.

(Signature) Karl E. Becker
311 East Third, Wichita, Kansas (Address)

SUBSCRIBED AND SWORN TO before me this 13th day of July, 1955



PLUGGING
FILE SEC 21 Twp 26S R2E
BOOK PAGE 134 LINE 22

RECEIVED
STATE CORPORATION COMMISSION
AUG 20 1955
8-20-55
CONSERVATION DIVISION
Wichita, Kansas
Notary Public. D. M. Kennedy

WELL LOG

COMPANY **Petroleum, Inc.**

SEC. **21 T. 26S R. 2E**

FARM **HATCH #1**

NO. **1**

LOC. **SW SW NE
2310' FNL
2310' FKL**


TOTAL DEPTH **3000'**

COUNTY **Sedgwick**

COMM. **July 5, 1955**

COMP. **July 13, 1955**

CONTRACTOR **Garvey Drilling Company**



CASING **8-5/8" @ 156'w/125' oax**

ELEVATION **1422' DE
1424' RB**

PRODUCTION **D & A**

FIGURES INDICATE BOTTOM OF FORMATIONS

45	Surface Clay & Shale
156	Lime & Shale
190	Anhydrite
210	Shale
330	Sandy Lime
1760	Lime & Shale
2020	Shale & Lime Streaks
2900	Shale & Lime
2942	Lime
2957	Shale & Lime
2975	Miss. Chert
3000	Lime

Geological Tops

Mississippi Lime: 2946 (-1522)
Mississippi Chert: 2957 (-1533)

R.T.D. 3000'

RECEIVED
STATE CORPORATION COMMISSION
AUG 20 1955

CONSERVATION DIVISION

PLUGGING
FILE SEC 21 T 26 R 2 E
BOOK PAGE 34 LINE 22

State of KANSAS

County of SEDGWICK

SS :

I, Karl E. Becker

of

Petroleum, Inc.

upon oath state that the above and foregoing is a true and correct copy of the log of the HATCH #1 well



Subscribed and sworn to before me this 20th day of July 19 55

My Commission Expires: July 8, 1958

Karl E. Becker

D. M. Kennedy
NOTARY PUBLIC