

STATE OF KANSAS
STATE CORPORATION COMMISSION

WELL PLUGGING RECORD


FORMATION PLUGGING RECORD

Give All Information Completely
Make Required Affidavit
Mail or Deliver Report to:
Conservation Division
State Corporation Commission
800 Bittling Building
Wichita, Kansas

Strike out upper line
when reporting plug-
ging off formations.

County. Sec. 21 Twp. 26S Rge. 2 (E) (W) ~~26~~
Location as "NE 1/4 NW 1/4 SW 1/4" or footage from lines NW NW NW

NORTH



Locate well correctly on above
Section Plat

Lease Owner
Lease Name **Shawver-Graham, Inc.** Well No. **1**
Office Address **Hatch**
Character of Well (completed as Oil, Gas or Dry Hole) **Dry Hole**
Date well completed **Dec. 28** 19 **48**
Application for plugging filed **Dec. 28** 19 **48**
Application for plugging approved **Dec. 29** 19 **48**
Plugging commenced **Dec. 28** 19 **48**
Plugging completed **Dec. 28** 19 **48**
Reason for abandonment of well or producing formation

If a producing well is abandoned, date of last production 19
Was permission obtained from the Conservation Division or its agents before plugging was com-
menced?

Name of Conservation Agent who supervised plugging of this well **D. C. Lilley**
Producing formation Depth to top Bottom Total Depth of Well Feet
Show depth and thickness of all water, oil and gas formations.


OIL, GAS OR WATER RECORDS

CASING RECORD

Formation	Content	From	To	Size	Put In	Pulled Out
Surface Casing				8 5/8"	110'	none

Describe in detail the manner in which the well was plugged, indicating where the mud fluid was placed and the method or methods used in introducing it into the hole. If cement or other plugs were used, state the character of same and depth placed, from feet to feet for each plug set.

Filled with heavy mud from 120' to 3000 set wood
plug at 120', 10 sacks cement on top, filled with mud to 10'
set plug cemented with 10 sacks cement.



(If additional description is necessary, use BACK of this sheet)

Correspondence regarding this well should be addressed to **Shawver-Graham, Inc.**
Address **204 North Market,**
Wichita, Kansas


STATE OF **Kansas**, COUNTY OF **Sedgwick**, ss.

J. A. Gilliland (employee of owner) or (owner or operator) of the above-described well,
being first duly sworn on oath, says: That I have knowledge of the facts, statements, and matters herein contained and the log of the above-
described well as filed and that the same are true and correct. So help me God.

(Signature) *J. A. Gilliland*

(Address)

SUBSCRIBED AND SWORN to before me this **10** day of **January**, 19**49**
Martha M. Camden
Notary Public.



HATCH #1

Location: N 1/4 NW
Sec. 21-26S-2E,
Sedgwick County, Kansas

Commenced - 12/21/48
Completed - 12/28/48

Operator: Shawver-Graham, Inc.

Contractor: Shawver-Graham, Inc.

Casing Record: 110' surface casing
size 8 5/8" in 12 1/2" hole

WELL LOG

(Figures indicate bottom of formation)

Rotary Well Log

Line	110'	218'	Shale & Lime	2940'
Line		307'	Shale	2971'
Line		436'	Miss Lime	2987'
Line		510'	Miss Lime	3000'
Shale & Shells		584'	Total Depth	3000'
Shale & Shells		625'		
Red Rock		630'		
Shale & Lime		834'		
Shale & Lime		1107'		
Shale		1260'		
Shale & Shells		1390'		
Shale & Shells		1510'		
Lime & Shale		1537'		
Lime & Shale		1681'		
Lime & Shale		1820'		
Lime & Shale		1927'		
Lime & Shale		2008'		
Shale & Lime		2165'		
Shale & Lime		2250'		
Lime & Shale		2309'		
Lime & Shale		2410'		
Lime & Shale		2420'		
Shale & Lime		2500'		
Lime & Shale		2512'		
Lime & Shale		2590'		
Lime & Shells		2666'		
Lime		2685'		
Shale & Lime		2770'		
Shale & Lime		2839'		
Shale Lime		2865'		

The undersigned, Shawver-Graham, Inc., hereby certifies that the above log is a true and correct log of the formation encountered in drilling the above noted well as reflected by the Daily Drilling Reports.

SHAWVER-GRAHAM, INC.

By: *[Signature]*
President

State of Kansas)
County of Sedgwick) ss

PLUGGING
FILE SEC 21 T 26 R 2E
COOK PAGE 76 LINE 45

So it remembered that on this 7th day of January, 1949, before me the undersigned, a notary public, duly commissioned in and for the County and State aforesaid, came D. H. Shawver, President of Shawver-Graham, Inc., a Corporation of the State of Kansas, personally known to me to be such officer, and to be the same person who executed as such officer the foregoing instrument of writing in behalf of said Corporation, and he duly acknowledged the execution of the same for himself and for said Corporation.

IN WITNESS WHEREOF, I have hereunto set my hand and official seal on the day and year last above written.
My commission expires June 11, 1952.

[Signature]
Notary Public