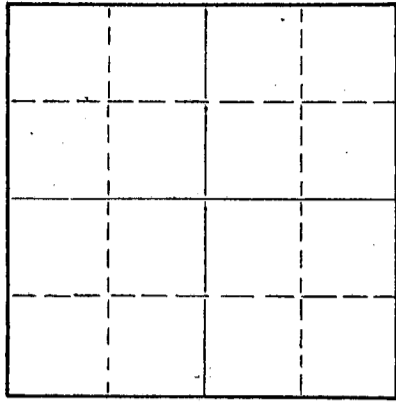


WELL PLUGGING RECORD

Give All Information Completely  
Make Required Affidavit  
Mail or Deliver Report to:  
Conservation Division  
State Corporation Commission  
800 Bitting Building  
Wichita, Kansas

Osborne County. Sec. 15 Twp. 9 Rge. 15 (E) W (W)

NORTH



Locate well correctly on above Section Plat

Location as "NE/CNW/SW" or footage from lines NE NE NE  
Lease Owner Trans Era Petroleum, Inc.  
Lease Name Finnesy Well No. 1  
Office Address Russell, Kansas  
Character of Well (completed as Oil, Gas or Dry Hole) Dry  
Date well completed 3/28/55 19  
Application for plugging filed 3/27/55 19  
Application for plugging approved 3/27/55 19  
Plugging commenced 3/28/55 19  
Plugging completed 3/28/55 19  
Reason for abandonment of well or producing formation Dry Hole

If a producing well is abandoned, date of last production \_\_\_\_\_ 19\_\_\_\_  
Was permission obtained from the Conservation Division or its agents before plugging was commenced? Yes

Name of Conservation Agent who supervised plugging of this well W. H. Horner  
Producing formation \_\_\_\_\_ Depth to top \_\_\_\_\_ Bottom \_\_\_\_\_ Total Depth of Well 3935 Feet  
Show depth and thickness of all water, oil and gas formations.

OIL, GAS OR WATER RECORDS

CASING RECORD

FORMATION	CONTENT	FROM	TO	SIZE	PUT IN	PULLED OUT
				8 5/8"	191'	None

Describe in detail the manner in which the well was plugged, indicating where the mud fluid was placed and the method or methods used in introducing it into the hole. If cement or other plugs were used, state the character of same and depth placed, from \_\_\_\_\_ feet to \_\_\_\_\_ feet for each plug set.

PLUGGING RECORD

Filled hole with heavy mud to 190', set first plug at 190' with one-half sack of hulls and 20 sacks of cement used. Filled hole with mud to 40', set second plug with one-half sack of hulls and 10 sacks of cement used.


(If additional description is necessary, use BACK of this sheet)

Name of Plugging Contractor Trans Era Petroleum, Inc.  
Address Russell, Kansas

STATE OF KANSAS, COUNTY OF RUSSELL, ss.  
H. R. Michaelis (employee of owner) or (owner or operator) of the above-described well, being first duly sworn on oath, says: That I have knowledge of the facts, statements, and matters herein contained and the log of the above-described well as filed and that the same are true and correct. So help me God.

(Signature) H. R. Michaelis  
Russell, Kansas  
(Address)

SUBSCRIBED AND SWORN to before me this 1st day of April, 19 55  
My commission expires 1-30-57  
Margie Cooper Notary Public.



RECEIVED  
CORPORATION COMMISSION  
APR 5 1955  
PLUGGING  
FILE SEC 15 T 9 R 15 W  
BOX PAGE 102 LINE 37  
CONSERVATION DIVISION  
Wichita, Kansas

4-5-55

Trans Era Petroleum, Inc.  
Finney #1

NE NE NE 15-9-15  
Osborne County, Ka.

Total Depth 3935'  
Comm. 3/14/55  
Comp. 9/28/55

Casing  
8 5/8" Set @ 191'

Cement  
150 sacks Lone Star

FORMATION	DEPTH
Surface clay	40
Shale	110
Sand-shale	150
Shale	160
Shale-shells	191
Shale-sand	565
Shale-sand	1240
Shale-shells	1295
Anhydrite	1325
Shale-shells	1470
Shale-lime	3232
Lime	3465
Shale-lime	3510
Lime	3574
Shale-lime	3639
Shale-lime-conglomerate	3694
Lime	3860
Lime-arkuckle	3898
Arkuckle	3935'


STATE OF KANSAS )  
RUSSELL COUNTY ) ss

I hereby certify that the above information is true and correct to the best of my knowledge.

*Cora Betty*

Subscribed and sworn to before me this 1st day of April, 1955.

*Margie Cooper*  
Notary Public



**PLUGGING**  
FILE SEC 15 T 9 R 15 W  
BOOK PAGE 107 LINE 37

RECEIVED  
STATE CORPORATION COMMISSION  
APR 5 1955  
CONSERVATION DIVISION

4-5-55