

15-141-20126-00-00

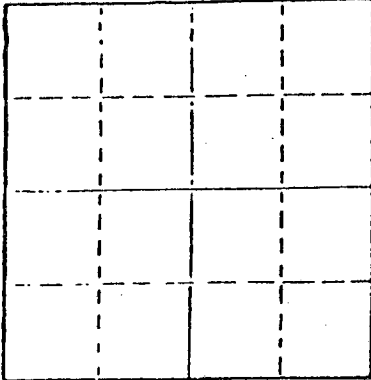
STATE OF KANSAS
STATE CORPORATION COMMISSION

WELL PLUGGING RECORD

Give All Information Completely
Make Required Affidavit
Mail or Deliver Report to
Conservation Division
State Corporation Comm.
245 North Water
Wichita, KS 67202

Osborne County. Sec. 26 Twp. 9S Rge. 15W E/W
Location as "NE/CNW 1/4 SW 1/4" or footage from lines
S/2 S/2 N/2

Lease Owner Shields Oil Producers, Inc.
Lease Name Kreft "A" Well No. 1
Office Address Shields Bldg., Russell, Kansas 67665
Character of Well (Completed as Oil, Gas or Dry Hole)



Locate well correctly on above
Section Plat

Dry hole
Date Well completed 12-3 1981
Application for plugging filed 12-3 1981
Application for plugging approved 12-3 1981
Plugging commenced 12-3 1981
Plugging completed 12-3 1981
Reason for abandonment of well or producing formation

Dry hole
If a producing well is abandoned, date of last production 19

Was permission obtained from the Conservation Division or
its agents before plugging was commenced? Yes

Name of Conservation Agent who supervised plugging of this well Gilbert Toman
Producing formation Depth to top Bottom Total Depth of Well 3,530'
Show depth and thickness of all water, oil and gas formations.

OIL, GAS OR WATER RECORDS

CASING RECORD

FORMATION	CONTENT	FROM	TO	SIZE	PUT IN	PULLED OUT
				8 5/8"	259'	Cmtd. w/165 sax

Describe in detail the manner in which the well was plugged, indicating where the mud fluid
was placed and the method or methods used in introducing it into the hold. If cement or other
plugs were used, state the character of same and depth placed, from feet to
feet for each plug set.

- Fill hole w/ heavy mud
- Push bridge plug to 900'
- Spot 50 sax cement on plug thru 4 1/2" drill pipe
- Fill hole w/heavy mud
- Push bridge plug to 300'
- Spot 50 sax cement on plug thru 4 1/2" drill pipe
- Push bridge plug to 40' w/ 1/2 sax hulls on plug
- Dump 10 sax cement on plug to cellar
- Dump 5 sax cement in rat hole and 5 sax cement in mouse hole

RECEIVED
STATE CORPORATION COMMISSION
12-08-1981
DEC - 8 1981
CONSERVATION DIVISION
Wichita Kansas

(If additional description is necessary, use BACK of this sheet)
Name of Plugging Contractor Shields Drilling Co., Inc.

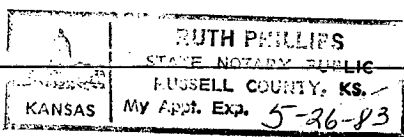
STATE OF KANSAS COUNTY OF RUSSELL, ss.
R.L. SHIELDS (employee of owner) or (owner or operator)
of the above-described well, being first duly sworn on oath, says: That I have knowledge of
the facts, statements, and matters herein contained and the log of the above-described well
as filed and that the same are true and correct. So help me God.

(Signature) R.L. Shields
Shields Bldg., Russell, Kansas
(Address)

SUBSCRIBED AND SWORN TO before me this 3rd day of December, 1981

Ruth Phillips
Notary Public.

My commission expires



RECEIVED
STATE CORPORATION COMMISSION
DEC - 8 1981
CONSERVATION DIVISION
Wichita Kansas




15-141-20126-00-00 Shields

Russell, Kansas

WELL LOG

Operator: Shields Oil Producers, Inc.
Well: Kreft "A" #1
Commenced: November 16, 1981
Completed: November 23, 1981
Contractor: Shields Drilling Co., Inc.

Well Description: S/2 S/2 N/2
Sec. 26-9S-15W
Osborne Co., Kansas



Elevation: 2,018' KB

Treatment:

Production: D & A

Tops:

CASING RECORD

Size	Run	Pulled
8 5/8"	259'	Cmtd. w/165 sax

..... Figures Indicate Bottom of Formations

Surface soil & post rock	80'	
Shale	540'	
Shale & sand	1,194'	
Redbed	1,276'	
Anhydrite	1,314'	
Sand & shale	1,460'	
Shale	1,778'	
Shale & lime	3,000'	
Lime	3,530'	RTD

RECEIVED
STATE CORPORATION COMMISSION

DEC - 8 1981

CONSERVATION DIVISION
Wichita Kansas