

STATE OF KANSAS  
STATE CORPORATION COMMISSION

WELL PLUGGING RECORD

OR  
FORMATION PLUGGING RECORD

Strike out upper line when reporting plugging off formations.

Give All Information Completely  
Make Required Affidavit  
Mail or Deliver Report to:  
Conservation Division  
State Corporation Commission  
800 Bitting Building  
Wichita, Kansas

Rooks County. Sec. 2 Twp. 9 Rge. (E) 16 (W)

Location as "NE $\frac{1}{4}$ NW $\frac{1}{4}$ SW $\frac{1}{4}$ " or footage from lines C. W.  $\frac{1}{2}$  SW NE

Lease Owner Broadview Oil Co. & Helmerich & Payne, Inc.

Lease Name Baxter C Well No. 1

Office Address 415 Philtower, Tulsa, Oklahoma.

Character of Well (completed as Oil, Gas or Dry Hole) Dry hole

Date, well completed 6-2-1941

Application for plugging filed 7-1-1941

Application for plugging approved 7-1-1941

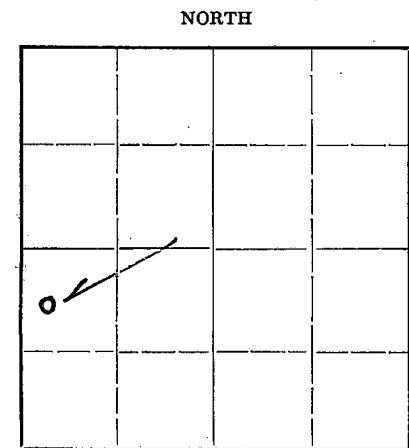
Plugging Commenced 7-1-1941

Plugging Completed 7-4-1941

Reason for abandonment of well or producing formation Dry hole

If a producing well is abandoned, date of last production None 19

Was permission obtained from the Conservation Division or its agents before plugging was commenced? Yes



Locate well correctly on above Section Plat

Name of Conservation Agent who supervised plugging of this well C. T. Alexander

Producing formation None Depth to top Bottom Total Depth of Well 3302' Feet

Show depth and thickness of all water, oil and gas formations.

OIL, GAS OR WATER RECORDS

CASING RECORD

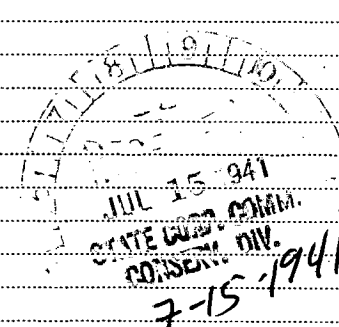
Formation	Content	From	To	Size	Put In	Pulled Out
				8 5/8"	100'	None
				5 1/2"	3284'	2712

Describe in detail the manner in which the well was plugged, indicating where the mud fluid was placed and the method or methods used in introducing it into the hole. If cement or other plugs were used, state the character of same and depth placed, from feet to feet for each plug set.

Measured hole and bottom was 3291'. Dumped mud and filled to 3284'. Dumped cement and filled from 3284' to 3264'. Ripped casing at 2790' and got casing free at 2712'. Mudded hole as casing was pulled. Mudded to 250'. Dumped 8 sacks of cement on bridge and filled 12 ft. Mudded to 18 ft. Dumped cement from 18 ft. to top of surface casing, 8' below ground level.

pd  
7/11/41  
[Signature]

FILED  
29-16W  
BOOK PAGE 145 LINE 6-1



(If additional description is necessary, use BACK of this sheet)

Correspondence regarding this well should be addressed to Helmerich & Payne, Inc., Address 415 Philtower Bldg., Tulsa, Oklahoma.

STATE OF Oklahoma, COUNTY OF Tulsa, ss.


I, C. M. Copeland (employee of owner) or (owner or operator) of the above-described well, being first duly sworn on oath, says: That I have knowledge of the facts, statements, and matters herein contained and the log of the above-described well as filed and that the same are true and correct. So help me God.

(Signature) C. M. Copeland

(Address)

SUBSCRIBED AND SWORN to before me this 11th day of July, 1941

My commission expires July 22nd 1943



[Signature] Lawrence Stiffin, Notary Public

15-163-02925-00-00

Baxter "C" #1  
NE/4 of Section 2-99-16W  
Rooks County, Kansas  
Broadview Oil Company  
And  
Helmerich & Payne, Inc.

Commenced: May 14, 1941  
Completed: June 2, 1941

Surface clay	0	30
Shale and shells	30	100
Shale and sand	100	775
Shale, streaks of salt and shells	775	1080
Shale and shells	1080	1185
Shale	1185	1320
Anhydrite	1320	1355
Shale and shells	1355	1810
Shale and lime	1810	2245
Broken lime	2245	2320
Shale	2320	2410
Shale and shells	2410	2500
Shale	2500	2605
Shale and lime shells	2605	2725
Shale and shells	2725	2860
Lime	2860	3090
Lime and shale	3090	3150
Lime	3150	3222
Shale and lime	3222	3227
Lime	3227	3233
Lime and shale streaks	3233	3302
TOTAL DEPTH		5308

CASING RECORD

8-5/8" O. D. Surface Casing set at 100' and cemented with 60 sacks of cement.

Oil String of Casing set at 3284'.

*100 Sack Cement*

STATE OF OKLAHOMA )  
                          ) ss  
COUNTY OF TULSA )

I hereby affirm that the above and foregoing is a true and correct copy of the log of the Baxter "C" Well #1, located in the Northeast Quarter of Section 2, Township 9 South, Range 16 West, Rooks County, Kansas.

HELMERICH & PAYNE, INC.,

*William B. Payne*  
Treasurer

Subscribed and sworn to before me, a Notary Public, this 18th day of June, 1941.

*James H. Hiffner*  
Notary Public

My commission expires July 22, 1943.

2 9 16W  
145 6

7-15-1941