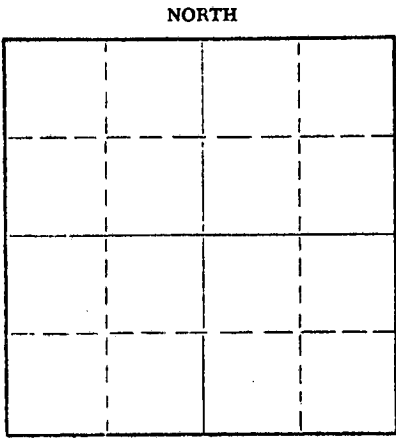


STATE OF KANSAS
STATE CORPORATION COMMISSION

Form CP-4

Give All Information Completely
Make Required Affidavit
Mail or Deliver Report to:
Conservation Division
State Corporation Commission
212 No. Market
Wichita, Kansas 67202

WELL PLUGGING RECORD



Locate well correctly on above
Section Plat

Rooks County, Sec. 2 Twp. 9 Rge. 16 (E) (W) X
Location as "NE/CNW/SW" or footage from lines s C E/2 NW
Lease Owner Clinton Oil Co.
Lease Name Baxter Well No. "A" -#5
Office Address 305 S. Colorado St. Plainville, Kansas
Character of Well (completed as Oil, Gas or Dry Hole)
Date well completed 19____
Application for plugging filed 19____
Application for plugging approved 19____
Plugging commenced 4-28-71 19____
Plugging completed 5-3-71 19____
Reason for abandonment of well or producing formation
If a producing well is abandoned, date of last production 19____
Was permission obtained from the Conservation Division or its agents before plugging was commenced? Yes

Name of Conservation Agent who supervised plugging of this well Leo Massey
Producing formation _____ Depth to top _____ Bottom _____ Total Depth of Well 3417 Feet
Show depth and thickness of all water, oil and gas formations.

OIL, GAS OR WATER RECORDS				CASING RECORD		
FORMATION	CONTENT	FROM	TO	SIZE	PUT IN	PULLED OUT
				8 5/8"	203	None
				4 1/2	3416	724.55

Describe in detail the manner in which the well was plugged, indicating where the mud fluid was placed and the method or methods used in introducing it into the hole. If cement or other plugs were used, state the character of same and depth placed, from _____ feet to _____ feet for each plug set.

Pushed a plug to 3100'. Dumped 25 feet sand and 4 sacks cement. Shot casing at 2800 and 2500, 2000, 1500, 1000, 800, and 700'. Laid down 23 joints of casing. Squeezed with 3 sacks hulls, 27 sacks gel 120 sacks Pozmix cement with 6 % added gel.


RECEIVED
STATE CORPORATION COMMISSION
JUN 24 1971
CONSERVATION DIVISION
Wichita, Kansas
6-24-1971

(If additional description is necessary, use BACK of this sheet)
Name of Plugging Contractor Forbes Casing Pulling Co. Inc.
Address P. O. Box 221 Great Bend, Kansas

STATE OF Kansas, COUNTY OF Barton, ss.
James W. Rockhold (employee of owner) or (owner or operator) of the above-described well, being first duly sworn on oath, says: That I have knowledge of the facts, statements, and matters herein contained and the log of the above-described well as filed and that the same are true and correct. So help me God.

(Signature) James W. Rockhold
P. O. Box 221 Great Bend, Kansas 67530
(Address)

Subscribed and sworn to before me this 22nd day of June, 1971
December 14, 1973
Elaine H. Taylor
Notary Public.



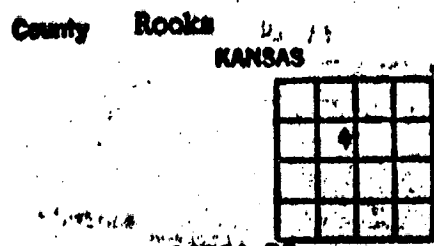
WELL LOG BUREAU—KANSAS GEOLOGICAL SOCIETY
508 East Murdock, Wichita, Kansas

COPY 16W

Company BROADVIEW OIL CO.
Farm Baxter "A" No. 3

SEC. 2 T. 9 R. 16W
G 2/2 SE NW

Total Depth 3417'
Comm. 10-10-60 Comp. 10-16-60
Shot or Treated.
Contractor Shields Drilling Co., Inc.
Issued 9-8-63



CASING:
8 5/8" 200' cem w/135 sx.
4 1/2" 3416' cem w/150 sx.

Elevation 2030' RB
Production 25 BOPD

Figures Indicate Bottom of Formations.

surface soil, shale	100
shale & shells	700
sand & shell strks.	825
shale & shells	1308
Anhydrite	1350
shale, salt & lime strks.	1800
shale & lime	2620
shale	2770
shale & lime	3005
lime	3417 RTD
Total Depth	
TOPS:	
Heebner	3120
Toronto	3141
Lansing	3159
Base Kansas City	3416

RECEIVED
STATE CORPORATION COMMISSION
MAP 22-1971
CONSERVATION DIVISION
Wichita, Kansas
3-22-1971