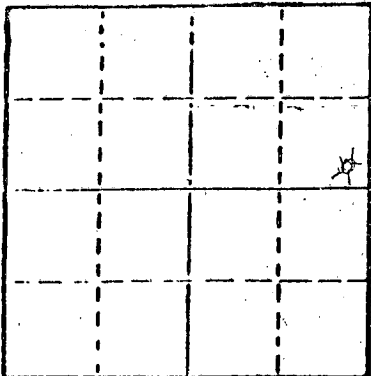


STATE OF KANSAS
STATE CORPORATION COMMISSION

WELL PLUGGING RECORD

Give ALL Information Completely
Make Required Affidavit
Mail or Deliver Report to
Conservation Division
State Corporation Comm.
245 North Water
Wichita, KS 67202

Sherman County, Sec. 11 Twp. 8S Rge. 40 E. (1)
Location as "NE/CNW $\frac{1}{4}$ SW $\frac{1}{4}$ " or footage from lines
300' E of SE SE NE
Lease Owner John Jay Darrah, Jr. & Northern Lights Oil
Lease Name Dorn-Cook #1 KCCZAP Well No. #1
Office Address 405 Century Plaza, Wichita, Ks 67202
Character of Well (Completed as Oil, Gas or Dry Hole) dry hole



Locate well correctly on above
Section Plot

Date Well completed October 22 19 79
Application for plugging filed -- 19 --
Application for plugging approved -- 19 --
Plugging commenced October 22 19 79
Plugging completed October 22 19 79
Reason for abandonment of well or producing formation
dry hole

If a producing well is abandoned, date of last production
19 --

Was permission obtained from the Conservation Division or
its agents before plugging was commenced? unknown

Name of Conservation Agent who supervised plugging of this well
Producing formation --- Depth to top --- Bottom --- Total Depth of Well 100'
~~Show depth and thickness of all water, oil and gas formations.~~


OIL, GAS OR WATER RECORDS

CASING RECORD

FORMATION	CONTENT	FROM	TO	SIZE	PUT IN	PULLED OUT
				8 5/8	x	-0-

Describe in detail the manner in which the well was plugged, indicating where the mud fluid was placed and the method or methods used in introducing it into the hold. If cement or other plugs were used, state the character of same and depth placed, from --- feet to --- feet for each plug set.

Mud to 300' w/50 sx cement
250 sx cement with 2% gel



(If additional description is necessary, use BACK of this sheet)

Name of Plugging Contractor Sun Oilwell Cementing, Inc.
Box 169, Great Bend, Ks. 67530

STATE OF KANSAS COUNTY OF SEDGWICK, ss.
I, Dave Adams, (employee of owner) or ~~owner or operator~~

of the above-described well, being first duly sworn on oath, says: That I have knowledge of the facts, statements, and matters herein contained and the log of the above-described well as filed and that the same are true and correct, ~~So help me God~~ to the best of my knowledge and belief

(Signature) [Signature]
405 Century Plaza, Wichita, Ks. 67202
(Address)

SUBSCRIBED AND SWORN TO before me this 15th day of September, 1980.

My commission expires August 25, 1984



[Signature]
Dianne R. Fowler, Notary Public.

KANSAS

WELL COMPLETION REPORT AND
DRILLER'S LOG

S. 11 T. 8S R. 40W E
W
Loc. 300' E of SE SE NE
County SHERMAN

API No. 15 — 181 — 20,076-00-00
County Number

Operator
JOHN JAY DARRAH, JR. & NORTHERN LIGHTS OIL CO.

Address
Century Plaza Bldg, Wichita, Kansas 67202

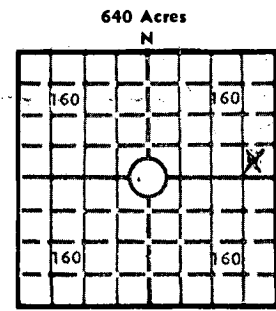
Well No. 1 Lease Name DORN-COOK

Footage Location
1320 feet from (N) XXX line 30 feet from (E) XXX line

Principal Contractor WESTERN WELL & PUMP CO. Geologist WALTER INNES PHILLIPS

Spud Date October 9-79 Date Completed October 22-79 Total Depth 1000 P.B.T.D. D & A

Directional Deviation Oil and/or Gas Purchaser



Elev.: Gr. 3708
3713 3715
DF. KB

CASING RECORD

Report of all strings set — surface, intermediate, production, etc.

Purpose of string	Size hole drilled	Size casing set (in O.D.)	Weight lbs/ft.	Setting depth	Type cement	Sacks	Type and percent additives
Surface		8-5/8"		348		300	

LINER RECORD

PERFORATION RECORD

Top, ft.	Bottom, ft.	Sacks cement	Shots per ft.	Size & type	Depth interval

Size	Setting depth	Packer set at

ACID, FRACTURE, SHOT, CEMENT SQUEEZE RECORD

Amount and kind of material used	Depth interval treated

INITIAL PRODUCTION

Date of first production	Producing method (flowing, pumping, gas lift, etc.)
RATE OF PRODUCTION PER 24 HOURS	Oil <u> </u> Gas <u> </u> Water <u> </u> bbls. MCF
Disposition of gas (vented, used on lease or sold)	Producing interval (s) <u> </u>

RECEIVED
STATE CORPORATION COMMISSION
SEP 17 1980
CONSERVATION DIVISION
Wichita, Kansas

INSTRUCTIONS: As provided in KCC Rule 82-2-125, within 90 days after completion of a well, one completed copy of this Driller's Log shall be transmitted to the State Geological Survey of Kansas, 4150 Monroe Street, Wichita, Kansas 67209. Copies of this form are available from the Conservation Division, State Corporation Commission, 245 No. Water, Wichita, Kansas 67202. Phone AC 316-522-2206. If confidential custody is desired, please note Rule 82-2-125. Driller's Logs will be on open file in the Oil and Gas Division, State Geological Survey of Kansas, Lawrence, Kansas 66044.

Operator _____ DESIGNATE TYPE OF COMP.: OIL, GAS, DRY HOLE, SWDW, ETC.:

Well No. _____ Lease Name _____

S _____ T _____ R _____ E _____ W _____

WELL LOG

Show all important zones of porosity and contents thereof; cored intervals, and all drill-stem tests, including depth interval tested, cushion used, time tool open, flowing and shut-in pressures, and recoveries.

SHOW GEOLOGICAL MARKERS, LOGS RUN, OR OTHER DESCRIPTIVE INFORMATION.

FORMATION DESCRIPTION, CONTENTS, ETC.	TOP	BOTTOM	NAME	DEPTH
531				

USE ADDITIONAL SHEETS, IF NECESSARY, TO COMPLETE WELL RECORD.

Date Received _____	Signature _____ Title _____ Date _____
---------------------	--