

STATE OF KANSAS  
STATE CORPORATION COMMISSION

15-141-20125-00-00

WELL PLUGGING RECORD

Give All Information Completely  
Make Required Affidavit  
Mail or Deliver Report to  
Conservation Division  
State Corporation Comm.  
245 North Water  
Wichita, KS 67202

Osborne County, Sec. 8 Twp. 9S Rge. 15 E/W  
Location as "NE/CNW $\frac{1}{2}$ SW $\frac{1}{2}$ " or footage from lines

SE NW SE  
Lease Owner Rains & Williamson Oil Co., Inc.  
Lease Name Tatenhorst Well No. 1  
Office Address 435 Page Court, Wichita, Kansas 67202  
Character of Well (Completed as Oil, Gas or Dry Hole) Dry Hole


Date Well completed 12-13 1981  
Application for plugging filed 12-13 1981  
Application for plugging approved 12-13 1981  
Plugging commenced 12-13 1981  
Plugging completed 12-13 1981

Reason for abandonment of well or producing formation Commerical quantities of oil not found

If a producing well is abandoned, date of last production 19.

Was permission obtained from the Conservation Division or its agents before plugging was commenced? yes

Name of Conservation Agent who supervised plugging of this well Gilbert Scheck  
Producing formation \_\_\_\_\_ Depth to top \_\_\_\_\_ Bottom \_\_\_\_\_ Total Depth of Well 3710'  
Show depth and thickness of all water, oil and gas formations.



Locate well correctly on above Section Plat

OIL, GAS OR WATER RECORDS

CASING RECORD

FORMATION	CONTENT	FROM	TO	SIZE	PUT IN	PULLED OUT
				8 5/8"	250'	none

Describe in detail the manner in which the well was plugged, indicating where the mud fluid was placed and the method or methods used in introducing it into the hold. If cement or other plugs were used, state the character of same and depth placed, from \_\_\_\_\_ feet to \_\_\_\_\_ feet for each plug set.

Plug @ 720' w/70ssx. Plug  
Plug @ 240' w/40 sx./  
Plug @ 40' w/10 sx.  
10 sx. rathole

(If additional description is necessary, use BACK of this sheet)

Name of Plugging Contractor Rains & Williamson Oil Co., Inc.

STATE OF Kansas COUNTY OF Sedgwick, ss.


Wilson Rains, President of Rains & Williamson Oil Co., Inc. (employee of owner) or (owner or operator) of the above-described well, being first duly sworn on oath, says: That I have knowledge of the facts, statements, and matters herein contained and the log of the above-described well as filed and that the same are true and correct. So help me God.

(Signature)

*Wilson Rains*

435 Page Court, 220 W. Douglas, Wichita, KS  
(Address) 67202

SUBSCRIBED AND SWORN TO before me this 15th day of December, 1981.



My commission expires 10-4-83

*Janita M. Green*  
Janita M. Green Notary Public.

RECEIVED  
STATE CORPORATION COMMISSION

DEC 31 1981

CONSERVATION DIVISION  
Wichita, Kansas

12-31-81

DRILLER'S LOG 18-41-20125-00-00

COMPANY: Rains & Williamson Oil Co., Inc. SEC. 8 T. 9S R. 15W  
 WELL NAME: Tatkenhorst #1 LOC. SE NW SE  
 COUNTY: Osborne  
 RIG NO. #4  
 TOTAL DEPTH 3710' ELEVATION 2065  
 COMMENCED: 12-5-81 COMPLETED: 12-13-81  
 CONTRACTOR: Rains & Williamson Oil Co., Inc.  
 CASING RECORD:  
 SURFACE: 8 5/8" @ 250' w/150 sx. 60-40 poz., 2% gel, 3% cc.  
 PRODUCTION: D&A

LOG

(Figures Indicate Bottom of Formations)

Sand & Shale	260
Shale & Sand	1308
Anhydrite	1342
Shale	2175
Lime & Shale	3225
Lime	3710
<u>ROTARY TOTAL DEPTH</u>	<u>3710</u>


RECEIVED  
 STATE CORPORATION COMMISSION  
 DEC 31 1981  
 CONSERVATION DIVISION  
 Wichita, Kansas  
 12-31-81

STATE OF KANSAS )  
 COUNTY OF SEDGWICK ) SS:

I, Wilson Rains, President of Rains & Williamson Oil Co., Inc.  
 upon oath state that the above and foregoing is a true and correct copy of the log of the  
Tatkenhorst #1 well.

Wilson Rains  
 Wilson Rains

Subscribed and sworn to before me this 15th day of December, 1981.



My Appointment Expires: 10-4-83

Juanita M. Green  
 Juanita M. Green - Notary Public