

TYPE

# NOTICE OF INTENTION TO DRILL

C-1

TO BE FILED WITH THE STATE CORPORATION COMMISSION  
PRIOR TO COMMENCEMENT OF WELL

API Number 15-163-20,616-00-  
(For office use only) 00

1. Operator Gene Brown Company

Starting Date 2/28/76

Address 1000 SW Second, Plainville, Ks 67663

County Rooks

2. Contractor Murfin Drilling Company

Sec 34 Twp 8s S Rge 18 <sup>Ex</sup> W

Address 617 Union Center, Wichita, Ks 67202

Spot Location (125' S) SE NE NE

3. Type of Equipment: Rotary  Cable Tool

Nearest Lease Line ~~255~~ 330 ft.

4. Well to be Drilled for: Oil  Gas

Lease Name HARRIS

Disposal  Input  Other

Well No. 2

5. Depth of Deepest Fresh Water within 1 mile 125 ft.

Est. Total Depth 3450 ft.

6. Depth of Municipal Water Well within 3 miles None ft.

7. Depth to Protect all Fresh Water 150 ft.



8. Amount of Surface Casing to be set 200 ft.

9. Alternate No. 1  No. 2


REMARKS:

OPERATOR STATES THAT HE WILL COMPLY WITH K. S. A. 55-128

Signature of Operator

845-H



**State Corporation Commission of Kansas  
Conservation Division**

**P.O. Box 727**

**Wichita, Kansas 67201**

*New Address*

245 North Water  
Wichita, Kansas 67202

**RECEIVED**  
STATE CORPORATION COMMISSION

APR 29 1976  
APR 29, 1976

CONSERVATION DIVISION  
Wichita, Kansas

(IF PREFERRED, MAIL IN ENVELOPE)