

15-163-20,092-00-00


TO BE FILED WITH THE STATE CORPORATION COMMISSION PRIOR TO COMMENCEMENT OF WELL

1. Operator Rains & Williamson Oil Co., Inc. Address 1425 Wichita Plaza = Wichita, Kan.
2. Lease name LOWRY "A" Well No. 1 County Rooks
3. Well Location SW NW NE Sec. 29 Township 8S Range 19W
4. Well to be drilled 330 ft. from nearest lease line.
5. Drilling Contractor Rains & Williamson Oil Co., Inc. Address 1425 Wichita Plaza, Wichita, Ks
6. Type of equipment: Rotary Cable Tool Approx. date operation to begin 1-7 1968.
7. Well to be drilled for Oil Gas Disposal Input Estimated Total Depth of Well 3440 ft.
8. Depth of deepest fresh water well within one mile of location 400' ft. If none exists, write NONE _____.
9. Ground elevation at location is approx. _____ ft. higher or 10 ft. lower than ground elevation at water well.
10. Depth of the deepest municipal water well within three miles of location _____ ft. If none exists, write NONE
NONE
11. Operator states that he will set surface pipe at least 25 ft. below all Tertiary or unconsolidated deposits and, taking into consideration differences in ground elevations, that the minimum depth necessary, to the best of his knowledge and belief, to protect all fresh water zones is 200 ft. and operator agrees to set surface pipe at this location to a depth of not less than 200 ft. Alternate 1 Alternate 2

REMARKS:

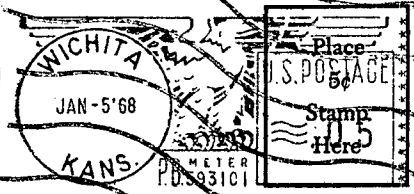

RAINS & WILLIAMSON OIL CO., INC.

Signature of Operator



Wilson Rains

Rains & Williamson Oil Co., Inc.
1425 Wichita, Plaza
Wichita, Kansas



State Corporation Commission of Kansas
Conservation Division
500 Insurance Building
212 North Market
Wichita, Kansas 67202

01-08-1968
RECEIVED
STATE CORPORATION COMMISSION
JAN - 8 1968
CONSERVATION DIVISION
Wichita, Kansas

(IF PREFERRED, MAIL IN ENVELOPE)