

TYPE

# NOTICE OF INTENTION TO DRILL

C-1

TO BE FILED WITH THE STATE CORPORATION COMMISSION  
PRIOR TO COMMENCEMENT OF WELL

API Number 15-1163-20-533  
(For office use only) 00-00

1. Operator Murfin Drilling Company

Starting Date August 3, 1974

Address 617 Union Center, Wichita, Kansas 67202

County Rooks

2. Contractor Murfin Drilling Company

Sec 26 Twp 8 S Rge 18 <sup>XXX</sup>W

Address 617 Union Center, Wichita, Kansas 67202

Spot Location SW SW NE

3. Type of Equipment: Rotary XX Cable Tool

Nearest Lease Line 330 ft.

4. Well to be Drilled for: Oil XX Gas

Lease Name DECHANT

Disposal \_\_\_\_\_ Input \_\_\_\_\_ Other \_\_\_\_\_

5. Depth of Deepest Fresh Water within 1 mile 165 ft.

Well No. 1

6. Depth of Municipal Water Well within 3 miles None ft.

7. Depth to Protect all Fresh Water 190 ft.

Est. Total Depth 3500 ft.

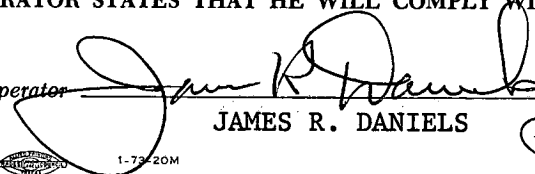

8. Amount of Surface Casing to be set 225 ft.

9. Alternate No. 1 \_\_\_\_\_ No. 2 XX

REMARKS:

OPERATOR STATES THAT HE WILL COMPLY WITH K. S. A. 55-128

Signature of Operator

  
JAMES R. DANIELS 


CONSERVATION DIVISION  
Wichita, Kansas

JUN 20 1974

RECEIVED  
STATE CORPORATION COMMISSION

620-74

**State Corporation Commission of Kansas**  
**Conservation Division**  
**P. O. Box 17027**  
**Wichita, Kansas 67217**



(IF PREFERRED, MAIL IN ENVELOPE)