

TYPE

# NOTICE OF INTENTION TO DRILL

C-1

TO BE FILED WITH THE STATE CORPORATION COMMISSION  
PRIOR TO COMMENCEMENT OF WELL

API Number 15-065-21181-00-  
(For office use only) 00

1. Operator DON E. PRATT

Starting Date EST. DEC 8, 1979

Address P. O. BOX 370, HAYS, KANSAS 67601

County GRAHAM

2. Contractor MURFIN DRILLING COMPANY

Sec 2 Twp 8 S Rge 23 <sup>NE</sup> <sub>W</sub>

Address WICHITA, KANSAS

Spot Location C NW SE

3. Type of Equipment: Rotary  Cable Tool \_\_\_\_\_

Nearest Lease Line 660 ft.

4. Well to be Drilled for: Oil  Gas \_\_\_\_\_

Lease Name ELLSWORTH

Disposal \_\_\_\_\_ Input \_\_\_\_\_ Other \_\_\_\_\_

5. Depth of Deepest Fresh Water within 1 mile 120 ft.

6. Depth of Municipal Water Well within 3 miles 52 ft.

7. Depth to Protect all Fresh Water 550-240\* ft.

Well No. 1-2

8. Amount of Surface Casing to be set 240\* ft.

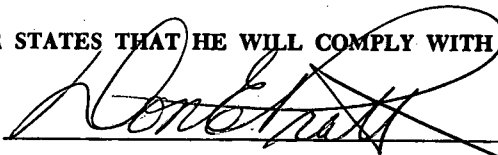

Est. Total Depth 3850 ft.


9. Alternate No. 1 \_\_\_\_\_ No. 2

\*Operator will set surface

REMARKS: at least 50' into blue shale. OPERATOR STATES THAT HE WILL COMPLY WITH K. S. A. 55-128

Signature of Operator



First  
Class  
Postage

**State Corporation Commission of Kansas  
Conservation Division  
245 North Water  
Wichita, Kansas 67202**

**RECEIVED**  
STATE CORPORATION COMMISSION  
NOV 08 1979  
NOV 08 1979  
CONSERVATION DIVISION  
Wichita, Kansas

**(IF PREFERRED, MAIL IN ENVELOPE)**