

15-179-20,031-00-00


TO BE FILED WITH THE STATE CORPORATION COMMISSION PRIOR TO COMMENCEMENT OF WELL

1. Operator John O. Farmer, Inc., Address 370 W. Wichita Ave., Russell, Kansas
2. Lease name Niblock Well No. 1 County Sheridan
3. Well Location C E/2 SE/4 N/4 NE/4 Sec. 3 Township 8 South Range 26 West
4. Well to be drilled 330 ft. from nearest lease line.
5. Drilling Contractor John O. Farmer, Inc. Address 370 W. Wichita Ave., Russell, Kansas
6. Type of equipment: Rotary Cable Tool Approx. date operation to begin July 19, 196 7.
7. Well to be drilled for Oil Gas Disposal Input Estimated Total Depth of Well 4,100 ft.
8. Depth of deepest fresh water well within one mile of location 60 ft. If none exists, write NONE_____.
9. Ground elevation at location is approx. -0- ft. higher or -0- ft. lower than ground elevation at water well.
10. Depth of the deepest municipal water well within three miles of location _____ ft. If none exists, write NONE
None
11. Operator states that he will set surface pipe at least 25 ft. below all Tertiary or unconsolidated deposits and, taking into consideration differences in ground elevations, that the minimum depth necessary, to the best of his knowledge and belief, to protect all fresh water zones is 60 ft. and operator agrees to set surface pipe at this location to a depth of not less than 200 ft. Alternate 1 Alternate 2 .

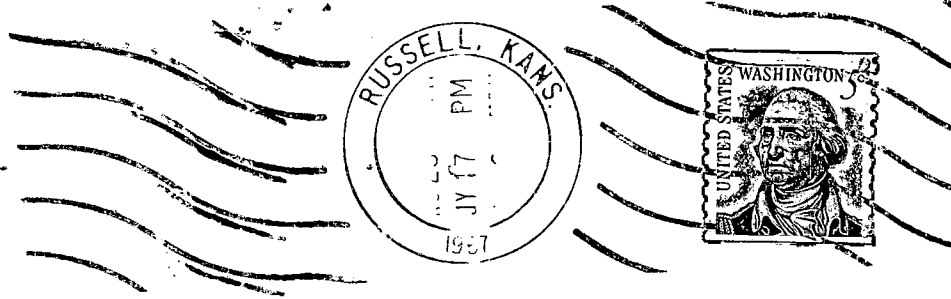
REMARKS:

JOHN O. FARMER, INC.

Signature of Operator



Wendel W. Earp, Secty.-Treas.



State Corporation Commission of Kansas
Conservation Division
500 Insurance Building
212 North Market
Wichita, Kansas 67202

RECEIVED
STATE CORPORATION COMMISSION

JUL 18 1967
7-18-67
CONSERVATION DIVISION
Wichita, Kansas

(IF PREFERRED, MAIL IN ENVELOPE)

JOHN O. FARMER, INC.

OIL PRODUCERS AND DRILLING CONTRACTORS

BOX 352

RUSSELL, KANSAS 67665

August 2, 1967

RECEIVED
STATE CORPORATION COMMISSION

AUG 3 1967

CONSERVATION DIVISION
WICHITA, KANSAS

State Corporation Commission
Conservation Division
500 Insurance Building
212 North Market
Wichita, Kansas 67202

Re: Correct Location
John O. Farmer, Inc.,
Niblock No. 1 Test
NE/4 Sec. 3-8s-26w,
Sheridan County, Kansas.

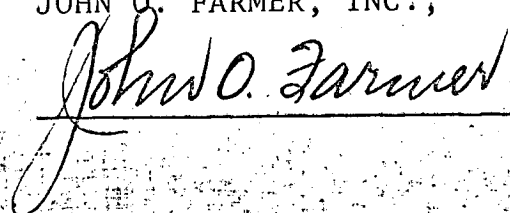
Gentlemen:

This is to advise you that the correct location for the above subject test is the E/2 SE, NE, Section 3-8s-26w, Sheridan County, Kansas.

If any other records you have show a location other than this, please change it accordingly. We have notarized the well plugging records as requested. We are sorry of any inconvenience this location error might have caused you.

Yours very truly,

JOHN O. FARMER, INC.,



JOF/bl
enclosure