

TYPE

NOTICE OF INTENTION TO DRILL

C-1

TO BE FILED WITH THE STATE CORPORATION COMMISSION
PRIOR TO COMMENCEMENT OF WELL

API Number 15-065-20,841
(For office use only)
- 00-00

1. Operator Murfin Drilling Company

Starting Date June 29, 1976

Address 617 Union Center, Wichita, Ks 67202

County Graham

2. Contractor Murfin Drilling Company

Sec 20 Twp 8S S Rge 23 ^W

Address 617 Union Center, Wichita, Kansas

Spot Location NE NE SW (Approx)

3. Type of Equipment: Rotary Cable Tool _____

Nearest Lease Line 370 ft.

4. Well to be Drilled for: Oil Gas _____

Lease Name KOBLER

Disposal _____ Input _____ Other _____

Well No. 1

5. Depth of Deepest Fresh Water within 1 mile 75' ft.

6. Depth of Municipal Water Well within 3 miles NONE ft.

7. Depth to Protect all Fresh Water 150' ft.



8. Amount of Surface Casing to be set 175' ft.

Est. Total Depth 3800' ft.


9. Alternate No. 1 _____ No. 2

REMARKS:

OPERATOR STATES THAT HE WILL COMPLY WITH K. S. A. 55-128

Signature of Operator Jim R Daniels  





First
Class
Postage

**State Corporation Commission of Kansas
Conservation Division**

P. O. Box 1028

Wichita, Kansas 67201

New Address
245 North Water
Wichita, Kansas 67202

RECEIVED

STATE CORPORATION COMMISSION

JUN 30 1976

CONSERVATION DIVISION
Wichita, Kansas

6/30/76

(IF PREFERRED, MAIL IN ENVELOPE)