


15-179-20,033-00-00


TO BE FILED WITH THE STATE CORPORATION COMMISSION PRIOR TO COMMENCEMENT OF WELL

1. Operator Leo J. Dreiling Oil Company Address Victoria, Kansas
2. Lease name Feldt Well No. 1 County Sheridan
3. Well Location NE-SW Sec. 1 Township 8 Range 30 W
4. Well to be drilled 660 ft. from nearest lease line.
5. Drilling Contractor L. J. Dreiling & Sons, Inc Address Victoria, Kansas
6. Type of equipment: Rotary Cable Tool Approx. date operation to begin July 29 196 7.
7. Well to be drilled for Oil Gas Disposal Input Estimated Total Depth of Well 4200 ft.
8. Depth of deepest fresh water well within one mile of location 295 ft. If none exists, write NONE _____.
9. Ground elevation at location is approx. Same ft. higher or _____ ft. lower than ground elevation at water well.
10. Depth of the deepest municipal water well within three miles of location None ft. If none exists, write NONE _____.
11. Operator states that he will set surface pipe at least 25 ft. below all Tertiary or unconsolidated deposits and, taking into consideration differences in ground elevations, that the minimum depth necessary, to the best of his knowledge and belief, to protect all fresh water zones is 295 ft. and operator agrees to set surface pipe at this location to a depth of not less than 340 ft. Alternate 1 Alternate 2 .

REMARKS:


Signature of Operator





POSTAGE DUE 5¢

**State Corporation Commission of Kansas
Conservation Division
500 Insurance Building
212 North Market
Wichita, Kansas 67202**



**RECEIVED
STATE CORPORATION COMMISSION**

**JUL 28 1967
07-28-1967
CONSERVATION DIVISION
Wichita, Kansas**

(IF PREFERRED, MAIL IN ENVELOPE)