

TYPE

NOTICE OF INTENTION TO DRILL

TO BE FILED WITH THE STATE CORPORATION COMMISSION
PRIOR TO COMMENCEMENT OF WELL

API Number 15-163-20,579-0008
(For office use only)

1. Operator Harold Krueger

Starting Date Sept. 11, 1975

Address Natoma, Kansas 67651

County Rooks

2. Contractor Red Tiger Drilling Company

Sec 34 Twp 9S S Rge 16W ^EW

Address 1720 Wichita Plaza, Wichita, Ks. 67202

* Spot Location 850' NSL & 1660' EWL SW/4

3. Type of Equipment: Rotary Cable Tool _____

Nearest Lease Line 660 ft.

4. Well to be Drilled for: Oil Gas _____

Lease Name Becker

Disposal _____ Input _____ Other _____

5. Depth of Deepest Fresh Water within 1 mile 75 ft.

Well No. 2

6. Depth of Municipal Water Well within 3 miles Noneft.

7. Depth to Protect all Fresh Water 100 ft.

Est. Total Depth 3500 ft.

8. Amount of Surface Casing to be set 250 ft.

9. Alternate No. 1 _____ No. 2 _____



REMARKS:

OPERATOR STATES THAT HE WILL COMPLY WITH K. S. A. 53-128

* Was: C SE SW

Signature of Operator Maxine V. Starr
Maxine V. Starr, Red Tiger Drilling Company





State Corporation Commission of Kansas
Conservation Division
P. O. Box 17027
Wichita, Kansas 67217

RECEIVED
STATE CORPORATION COMMISSION

SEP 10 1975

CONSERVATION DIVISION
Wichita, Kansas

9/10/75

(IF PREFERRED, MAIL IN ENVELOPE)

NOTICE OF INTENTION TO DRILL

TO BE FILED WITH THE STATE CORPORATION COMMISSION
PRIOR TO COMMENCEMENT OF WELL

API Number 15-163-20,579
 (For office use only)

1. Operator Harold Krueger

Starting Date Sept. 12, 1975

Address Natoma, Kansas

County Rooks

2. Contractor Red Tiger Drilling Company

Sec 34 Twp 9S S Rge 16W ^E _W
850 N of the S Line

Address 1720 Wichita Plaza, Wichita, Ks.

* Spot Location 1660 E of the W. Line
SW/4

3. Type of Equipment: Rotary Cable Tool

Nearest Lease Line 850 ft.

4. Well to be Drilled for: Oil Gas

Lease Name Becker

Disposal Input Other

5. Depth of Deepest Fresh Water within 1 mile 75 ft.

6. Depth of Municipal Water Well within 3 miles None ft.

7. Depth to Protect all Fresh Water 100 ft.

Well No. 2

8. Amount of Surface Casing to be set 250 ft.

Est. Total Depth 3500 ft.

9. Alternate No. 1 No. 2

REMARKS:

OPERATOR STATES THAT HE WILL COMPLY WITH K. S. A. 55-128

TO CORRECT SPOT


* Was: C SE SW

Corrected original card. 9-12-75

Signature of Operator

Maxine V. Starr

Maxine V. Starr, Red Tiger Drilling Company



State Corporation Commission of Kansas
Conservation Division
P. O. Box 17027
Wichita, Kansas 67217

RECEIVED
STATE CORPORATION COMMISSION

SEP 12 1975

CONSERVATION DIVISION
Wichita, Kansas

9/12/75

(IF PREFERRED, MAIL IN ENVELOPE)