

TYPE

# NOTICE OF INTENTION TO DRILL

C-1  
MI-1331

TO BE FILED WITH THE STATE CORPORATION COMMISSION  
PRIOR TO COMMENCEMENT OF WELL

API Number 15-065-21,214-0-00  
(For office use only)

1. Operator RAINS & WILLIAMSON OIL CO., INC.

Starting Date March 18, 1980

Address 435 Page Court, 220 W. Douglas, Wichita, Kansas County Graham  
67202

2. Contractor (Same as above)

Sec 20 Twp 10 S Rge 21  W

Address " "

Spot Location W/2 SW/4 NW/4

3. Type of Equipment: Rotary  Cable Tool \_\_\_\_\_

Nearest Lease Line 330 ft.

4. Well to be Drilled for: Oil  Gas

Lease Name Thomason-Mayfield

Disposal \_\_\_\_\_ Input \_\_\_\_\_ Other \_\_\_\_\_

5. Depth of Deepest Fresh Water within 1 mile 70 ft.

Well No. 1

6. Depth of Municipal Water Well within 3 miles none ft.

7. Depth to Protect all Fresh Water 550 ~~200~~ ft.

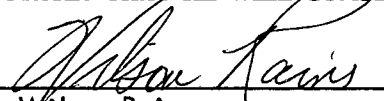

Est. Total Depth 3900 ft.


8. Amount of Surface Casing to be set 200 ft.

9. Alternate No. 1 \_\_\_\_\_ No. 2  \_\_\_\_\_

REMARKS:

OPERATOR STATES THAT HE WILL COMPLY WITH K. S. A. 55-128

Signature of Operator   
Wilson Rains 



**State Corporation Commission of Kansas  
Conservation Division  
245 North Water  
Wichita, Kansas 67202**

**RECEIVED  
STATE CORPORATION COMMISSION**

**MAR - 5 1980  
03-05-1980  
CONSERVATION DIVISION  
Wichita, Kansas**

**(IF PREFERRED, MAIL IN ENVELOPE)**