

15-163-01492-00-00  
NOTICE OF INTENTION TO DRILL

RULE 82-2-320

TYPE OR PRINT

To Be Filed With State Corporation  
Commission Prior To Commencement of Well

County ROOKS Date JANUARY 8, 1957

Section 9 Township 9-S Range 17-W Date operation to begin JANUARY 9, 1957

Well location NE  $\frac{1}{4}$  SW  $\frac{1}{4}$  SE  $\frac{1}{4}$  Surface pipe { 8-5/8" SPIRAL WELD  
(10 Acres) (40 Acres) (160 Acres) Size  
APPROX 200'  
Length

Estimated total depth 3500'

Well is to be drilled 990' ft. north of the south sec. line 990' ft. east of the west sec. line

Operator ALKAY OIL COMPANY Lease name THOMPSON Well No. 4

Address 611 KENNEDY BUILDING, TULSA, OKLA.

Drilling contractor S. & W. DRILLING CO.

Address GREAT BEND, KANSAS.

Type of equipment to be used ROTARY Well drilled for: Oil  Gas  Disposal  Input


(Correspondence regarding this well should be addressed to:)

Name ALKAY OIL COMPANY Address 611 KENNEDY BUILDING

City TULSA State OKLAHOMA.

RULE 82-2-321. *Bonding Requirement.* The Commission may, at any time, on its own motion or upon complaint received from any person interested in the property to be drilled or any adjacent property, require from the owner of the lease, or the person, firm, corporation or association drilling the well, a good and sufficient bond running to the State of Kansas conditioned that said parties and their drilling operations shall comply with all rules and regulations of the Commission. Said bond shall remain in force and effect until released by the Commission.






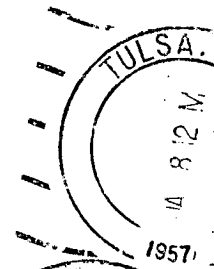
State Corporation Commission of Kansas  
 Conservation Division  
 100 Graham Building  
 211 North Broadway  
 Wichita 2, Kansas

**RECEIVED**  
 STATE CORPORATION COMMISSION

JAN 9 X 1957

CONSERVATION DIVISION  
 Wichita, Kansas

1/9/57



(IF PREFERRED, MAIL IN ENVELOPE)