

TYPE

NOTICE OF INTENTION TO DRILL

C-1

TO BE FILED WITH THE STATE CORPORATION COMMISSION
PRIOR TO COMMENCEMENT OF WELL

API Number 15-163-20,676-00-00
(For office use only)

1. Operator Liberty Enterprizes, Inc.

Starting Date January 31, 1977

Address 117 East 10th. Hays, Kansas 67601

County Rooks

2. Contractor C & G Drilling

Sec 30 Twp 10 S Rge 17 ^W _W

Address 1107 Union National Bldg. Wichita Ks.

Spot Location NW SE SW

3. Type of Equipment: Rotary XX Cable Tool _____

Nearest Lease Line 330 ft.

4. Well to be Drilled for: Oil XX Gas _____

Lease Name Schmidt

Disposal _____ Input _____ Other _____

5. Depth of Deepest Fresh Water within 1 mile 150 ft.

Well No. #1

6. Depth of Municipal Water Well within 3 miles None ft.

7. Depth to Protect all Fresh Water 250 ft.



Est. Total Depth 3800 ft.

8. Amount of Surface Casing to be set 250 ft.


9. Alternate No. 1 _____ No. 2 X

REMARKS:

OPERATOR STATES THAT HE WILL COMPLY WITH K. S. A. 55-128

Signature of Operator Roger A. Conrad  





**State Corporation Commission of Kansas
Conservation Division**

~~████████████████████~~

Wichita, Kansas ~~██████████~~

RECEIVED
STATE CORPORATION COMMISSION

New Address
245 North Water
Wichita, Kansas 67202

JAN 17 1977
01-17-77

CONSERVATION DIVISION
Wichita, Kansas

(IF PREFERRED, MAIL IN ENVELOPE)