

TYPE

NOTICE OF INTENTION TO DRILL

C-1

**TO BE FILED WITH THE STATE CORPORATION COMMISSION
PRIOR TO COMMENCEMENT OF WELL**

API Number 15-065-20,671-
(For office use only) 20-00

1. Operator Murfin Drilling Company & Kantor Oil

Starting Date 4-10-74

Address 617 Union Center, Wichita, Kansas 67202

County Graham

2. Contractor Murfin Drilling Company

Sec 6 Twp 9S S Rge 23W ^E_{SW}

Address 617 Union Center, Wichita, Kansas 67202

Spot Location NW SE SW

3. Type of Equipment: Rotary XX Cable Tool _____

Nearest Lease Line _____ 330 ft.

4. Well to be Drilled for: Oil XX Gas _____

Lease Name DAVIGNON

Disposal _____ Input _____ Other _____

5. Depth of Deepest Fresh Water within 1 mile 125 ft.

Well No. 1

6. Depth of Municipal Water Well within 3 miles None ft.

7. Depth to Protect all Fresh Water 175 ft.

Est. Total Depth _____ 4000 ft.


8. Amount of Surface Casing to be set 225 ft.


9. Alternate No. 1 _____ No. 2 XX ✓

REMARKS:

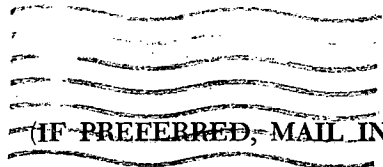
OPERATOR STATES THAT HE WILL COMPLY WITH K. S. A. 55-128

Signature of Operator





State Corporation Commission of Kansas
Conservation Division
P. O. Box 17027
Wichita, Kansas 67217



(IF PREFERRED, MAIL IN ENVELOPE)

RECEIVED
STATE CORPORATION COMMISSION
APR 8 - 1974
CONSERVATION DIVISION
Wichita, Kansas
4-8-74