

# NOTICE OF INTENTION TO DRILL


15-065-01075-00-00


TO BE FILED WITH THE STATE CORPORATION COMMISSION PRIOR TO COMMENCEMENT OF WELL

1. Operator Imperial Oil of Kansas, Inc. Address 780 Fourth Nat'l Bldg., Wichita
2. Lease name HARRISON Well No. 1 County Graham
3. Well Location C SE NE Sec. 4 Township 8S Range 22W
4. Well to be drilled 660 ft. from nearest lease line.
5. Drilling Contractor Imperial Oil of Kansas Address same as above
6. Type of equipment: Rotary  Cable Tool  Approx. date operation to begin July 3 1964
7. Well to be drilled for Oil  Gas  Disposal  Input  Estimated Total Depth of Well 3800 ft.
8. Depth of deepest fresh water well within one mile of location unknown. If none exists, write NONE
9. Ground elevation at location is approx. --- ft. higher or --- ft. lower than ground elevation at water well.
10. Depth of the deepest municipal water well within three miles of location None ft. If none exists, write NONE
11. Operator states that he will set surface pipe at least 25 ft. below all Tertiary or unconsolidated deposits and, taking into consideration differences in ground elevations, that the minimum depth necessary, to the best of his knowledge and belief, to protect all fresh water zones is 150 ft. and operator agrees to set surface pipe at this location to a depth of not less than 200 ft. Alternate 1  Alternate 2

REMARKS:

Signature of Operator





~~POSTAGE DUE 5 CENTS~~

**State Corporation Commission of Kansas  
Conservation Division  
500 Insurance Building  
212 North Market  
Wichita 2, Kansas**

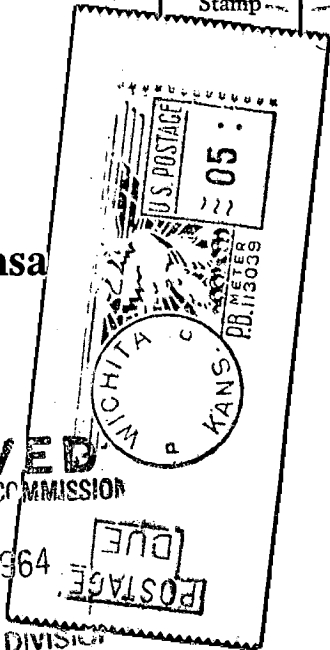
*7-2-64*

**RECEIVED**  
STATE CORPORATION COMMISSION

JUL 2 1964

POSTAGE DUE

CONSERVATION DIVISION  
Wichita, Kansas



(IF PREFERRED, MAIL IN ENVELOPE)