

TYPE

NOTICE OF INTENTION TO DRILL

C-1
MI-1331

TO BE FILED WITH THE STATE CORPORATION COMMISSION
PRIOR TO COMMENCEMENT OF WELL

API Number 15-065-21,267-0000
(For office use only)



- Operator ENERGY THREE, INC.
P. O. Box 1505
Address GREAT BEND, KANSAS 67530
- Contractor NOT KNOWN AT THIS TIME
Address _____
- Type of Equipment: Rotary Cable Tool _____
- Well to be Drilled for: Oil Gas _____
Disposal _____ Input _____ Other _____
- Depth of Deepest Fresh Water within 1 mile 120 ft.
- Depth of Municipal Water Well within 3 miles NONE ft.
- Depth to Protect all Fresh Water 600 ft.
- Amount of Surface Casing to be set 250 ft.
- Alternate No. 1 _____ No. 2


Starting Date AUGUST 4, 1980
County GRAHAM
Sec 33 Twp 8 S Rge 23 ^{XX}W
Spot Location NW SE SW
Nearest Lease Line 990 ft.
Lease Name QUINT
Well No. 1
Est. Total Depth 3950 ft.

REMARKS:

OPERATOR STATES THAT HE WILL COMPLY WITH K. S. A. 55-128

Signature of Operator



State Corporation Commission of Kansas
Conservation Division
245 North Water
Wichita, Kansas 67202

RECEIVED
STATE CORPORATION COMMISSION

JUN 27 1980

CONSERVATION DIVISION
Wichita, Kansas

6/27/80

(IF PREFERRED, MAIL IN ENVELOPE)