

TYPE OR PRINT

NOTICE OF INTENTION TO DRILL

C-1

15-065-20,233-00-00


TO BE FILED WITH THE STATE CORPORATION COMMISSION PRIOR TO COMMENCEMENT OF WELL



1. Operator Cities Service Oil Co. Address Box 553 Russell, Kansas 67665
2. Lease name Holley LKC Unit Well No. 211 County Graham
3. Well Location 330' FSL 2155' FWL Sec. 33 Township 8S Range 24W
4. Well to be drilled 330 ft. from nearest lease line.
5. Drilling Contractor Garvey Drilling Co. Address Box 261 Great Bend, Kansas
6. Type of equipment: Rotary Cable Tool Approx. date operation to begin June 10 1969
7. Well to be drilled for Oil Gas Disposal Input Estimated Total Depth of Well 4000 ft.
8. Depth of deepest fresh water well within one mile of location 120 ft. If none exists, write NONE -
9. Ground elevation at location is approx. - ft. higher or 40 ft. lower than ground elevation at water well.
10. Depth of the deepest municipal water well within three miles of location - ft. If none exists, write NONE None
11. Operator states that he will set surface pipe at least 25 ft. below all Tertiary or unconsolidated deposits and, taking into consideration differences in ground elevations, that the minimum depth necessary, to the best of his knowledge and belief, to protect all fresh water zones is 80 ft. and operator agrees to set surface pipe at this location to a depth of not less than 320 ft. Alternate 1 Alternate 2 .

REMARKS:

A D.V. tool will be set in the oil string at approximately 2160, in Anhydrite, and cemented to surface.

Signature of Operator





POSTAGE DUE

**State Corporation Commission of Kansas
Conservation Division
500 Insurance Building
212 North Market
Wichita 2, Kansas**

**RECEIVED
STATE CORPORATION COMMISSION
JUN 9 1969
CONSERVATION DIVISION
Wichita, Kansas**
6/9/69

(IF PREFERRED, MAIL IN ENVELOPE)