

For KCC Use:
Effective Date: 2-17-03
District #: 4
SGA? Yes No

KANSAS CORPORATION COMMISSION
OIL & GAS CONSERVATION DIVISION

RECEIVED
FEB 11 2003 2/11/03

Form C-1

December 2002

Form must be Typed

Form must be Signed

All blanks must be Filled

NOTICE OF INTENT TO DRILL

KCC WICHITA

Must be approved by KCC five (5) days prior to commencing well

Expected Spud Date 2 14 2003
month day year

OPERATOR: License# 30420 Vincent Inane dba
Name: VJI Natural Resources
Address: 30-38 48th. St.
City/State/Zip: Astoria, New York 11103
Contact Person: Jason Dinges
Phone: 785-625-8360

CONTRACTOR: License# 9431
Name: Vonfeldt Drilling, Inc.

Well Drilled For: Oil Gas OWO Seismic; # of Holes Other
Well Class: Enh Rec Storage Disposal Wildcat Other
Type Equipment: Mud Rotary Air Rotary Cable

If OWWO: old well information as follows:
Operator: _____
Well Name: _____
Original Completion Date: _____ Original Total Depth: _____

Directional, Deviated or Horizontal wellbore? Yes No
If Yes, true vertical depth: _____
Bottom Hole Location: _____
KCC DKT #: _____

Spot 100' N East West
SE - SE - SE Sec. 25 Twp. 8 S. R. 25
430 feet from N / S Line of Section
330 feet from E / W Line of Section
Is SECTION Regular Irregular?

(Note: Locate well on the Section Plat on reverse side)

County: Graham
Lease Name: Holley Well #: 1-A
Field Name: Holley
Is this a Prorated / Spaced Field? Yes No
Target Information(s): LKC
Nearest Lease or unit boundary: 330
Ground Surface Elevation: 2470 Est. feet MSL
Water well within one-quarter mile: Yes No
Public water supply well within one mile: Yes No
Depth to bottom of fresh water: 150
Depth to bottom of usable water: 1200 1300
Surface Pipe by Alternate: 1 2
Length of Surface Pipe Planned to be set: 200
Length of Conductor Pipe required: None
Projected Total Depth: 4000
Formation at Total Depth: LKC
Water Source for Drilling Operations:
 Well Farm Pond Other _____
DWR Permit #: _____
(Note: Apply for Permit with DWR)
Will Cores be taken? Yes No
If Yes, proposed zone: _____

AFFIDAVIT

The undersigned hereby affirms that the drilling, completion and eventual plugging of this well will comply with K.S.A. 55 et. seq.
It is agreed that the following minimum requirements will be met:
1. Notify the appropriate district office **prior** to spudding of well;
2. A copy of the approved notice of intent to drill **shall be** posted on each drilling rig;
3. The minimum amount of surface pipe as specified below **shall be set** by circulating cement to the top; in all cases surface pipe **shall be set** through all unconsolidated materials plus a minimum of 20 feet into the underlying formation.
4. If the well is dry hole, an agreement between the operator and the district office on plug length and placement is necessary **prior to plugging**;
5. The appropriate district office will be notified before well is either plugged or production casing is cemented in;
6. If an ALTERNATE II COMPLETION, production pipe shall be cemented from below any usable water to surface within **120 days** of spud date.
Or pursuant to Appendix "B" - Eastern Kansas surface casing order #133,891-C, which applies to the KCC District 3 area, alternate II cementing must be completed within 30 days of the spud date or the well shall be plugged. **In all cases, NOTIFY district office** prior to any cementing.
I hereby certify that the statements made herein are true and to the best of my knowledge and belief.

Date: 2-9-03 Signature of Operator or Agent: Sherry Payne Title: Agent

For KCC Use ONLY
API # 15 - 065-22882-00-00
Conductor pipe required NONE feet
Minimum surface pipe required 200 feet per Alt. * (2)
Approved by: RJP 2-12-03
This authorization expires: 8-12-03
(This authorization void if drilling not started within 6 months of effective date.)
Spud date: _____ Agent: _____

Remember to:
- File Drill Pit Application (form CDP-1) with Intent to Drill;
- File Completion Form ACO-1 within 120 days of spud date;
- File acreage attribution plat according to field proration orders;
- Notify appropriate district office 48 hours prior to workover or re-entry;
- Submit plugging report (CP-4) after plugging is completed;
- Obtain written approval before disposing or injecting salt water.
- If this permit has expired (See: authorized expiration date) please check the box below and return to the address below.
 Well Not Drilled - Permit Expired
Signature of Operator or Agent: _____
Date: _____

25
0
25

IN ALL CASES PLOT THE INTENDED WELL ON THE PLAT BELOW

Plat of acreage attributable to a well in a prorated or spaced field

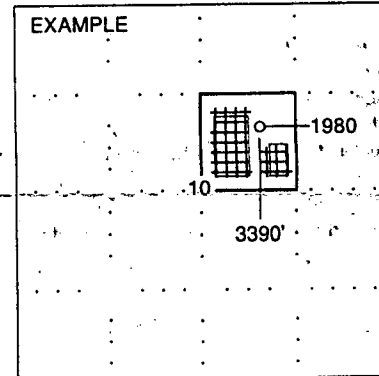

If the intended well is in a prorated or spaced field, please fully complete this side of the form. If the intended well is in a prorated or spaced field complete the plat below showing that the well will be properly located in relationship to other wells producing from the common source of supply. Please show all the wells and within 1 mile of the boundaries of the proposed acreage attribution unit for gas wells and within 1/2 mile of the boundaries of the proposed acreage attribution unit for oil wells.

API No. 15 - _____
Operator: _____
Lease: _____
Well Number: _____
Field: _____
Number of Acres attributable to well: _____
QTR / QTR / QTR of acreage: _____ - _____ - _____

Location of Well: County: _____
_____ feet from N / S Line of Section
_____ feet from E / W Line of Section
Sec. _____ Twp. _____ S. R. _____ East West
Is Section: Regular or Irregular
If Section is Irregular, locate well from nearest corner boundary.
Section corner used: NE NW SE SW

PLAT

*(Show location of the well and shade attributable acreage for prorated or spaced wells.)
(Show footage to the nearest lease or unit boundary line.)*



430' SEWARD CO.
FSL

330' FEL

NOTE: In all cases locate the spot of the proposed drilling location

In plotting the proposed location of the well, you must show:

1. The manner in which you are using the depicted plat by identifying section lines, i.e. 1 section, 1 section with 8 surrounding sections, 4 sections, etc.
2. The distance of the proposed drilling location from the section's south / north and east / west.
3. The distance to the nearest lease or unit boundary line.
4. If proposed location is located within a prorated or spaced field a certificate of acreage attribution plat must be attached: (CO-7 for oil wells; CG-8 for gas wells).

X



CORPORATION COMMISSION

Kathleen Sebelius, Governor Brian J. Moline, Chair John Wine, Commissioner Robert E. Krehbiel, Commissioner

REQUEST FOR INFORMATION

RECEIVED
DEC 12 2003
KCC WICHITA
12/12/03

October 02, 2003


Innone, Vincent d/b/a V.J.I. Natural Resources, Inc. -- KCC License # 30420
30-38 48th Street
Astoria, NY 11103

RE: API Well No. 15-065-22882-00-00
HOLLEY 1A
SESESE, 25-8S-25W
GRAHAM County, Kansas

Dear Operator:

According to KCC records, the Intent to Drill approved by the KCC Conservation Division on February 12, 2003, for the well listed above, has expired. The KCC has not received a spud call or an ACO-1 Completion Report on this well.

If drilling operations on the well never commenced, please check, sign and date below and return this letter to the KCC Wichita office in the enclosed return envelope.

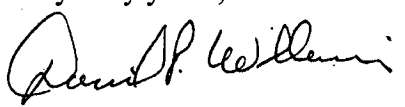
1-A Well not drilled: Signature 
Date: 12-8-03

If the well has been drilled, please submit the required ACO-1 Completion Report with all attachments for this well along with a copy of this letter to the KCC Wichita office.

In either case please provide the requested information within 30 days from the date of this letter. Pursuant to K.A.R. 82-3-128, failure to respond to this letter with the requested information may result in assessment of a monetary penalty of \$100.00. Failure to file the ACO-1 form, if applicable, may result in assessment of a monetary penalty of \$500.00.

We appreciate your cooperation in this matter. If you have any questions, please contact me at (316) 337-6200.

Very truly yours,



Supervisor
Production Department