

TYPE

NOTICE OF INTENTION TO DRILL

C-1
MI-1331

TO BE FILED WITH THE STATE CORPORATION COMMISSION
PRIOR TO COMMENCEMENT OF WELL

API Number 15-181-20,059
(For office use only) 00-00

- Operator Benson Mineral Group, Inc.
Address 3200 Anaconda Tower, 555 17th Street
Denver, Colorado 80202
- Contractor B&N Drilling Company
Address Suite 570, East Side Financial Center
Wichita, Kansas 67207
- Type of Equipment: Rotary Cable Tool _____
- Well to be Drilled for: Oil _____ Gas
Disposal _____ Input _____ Other _____
- Depth of Deepest Fresh Water within 1 mile 300 ft.
- Depth of Municipal Water Well within 3 miles None ft.
- Depth to Protect all Fresh Water 550 ~~350~~ ft.
- Amount of Surface Casing to be set 325 ft.
- Alternate No. 1 _____ No. 2

Starting Date 8-2-79

County Sherman

Sec 16 Twp 8 S Rge 38 ^{XE} _W

Spot Location SW SW SW

Nearest Lease Line 330 ft.



Lease Name Spomer


Well No. #1-16

Est. Total Depth 950 ft.

REMARKS:

OPERATOR STATES THAT HE WILL COMPLY WITH K. S. A. 55-128

Signature of Operator Cherley Whitson  



RECEIVED
STATE CORPORATION COMMISSION

JUL 13 1979

CONSERVATION DIVISION
Wichita, Kansas

RECEIVED
STATE CORPORATION COMMISSION

JUL 18 1979

7-18-79
CONSERVATION DIVISION
Wichita, Kansas

State Corporation Commission of Kansas

Conservation Division

245 North Water

Wichita, Kansas 67202

RECEIVED
STATE CORPORATION COMMISSION

JUL - 2 1979

CONSERVATION DIVISION
Wichita, Kansas

(IF PREFERRED, MAIL IN ENVELOPE)