

TYPE OR PRINT

NOTICE OF INTENTION TO DRILL

C-1


TO BE FILED WITH THE STATE CORPORATION COMMISSION PRIOR TO COMMENCEMENT OF WELL



1. Operator Bergman Oil Company Address 425 Union Center Bldg., Wichita 2, Kansas
2. Lease name Adams Well No. D- 1 County Rooks
3. Well Location 660' south of north line Sec. 4 Township 9 South Range 16 West
660' west of east line
4. Well to be drilled 660 ft. from nearest lease line.
5. Drilling Contractor Bergman Drilling, Inc. Address 425 Union Center Bldg, Wichita 2, Kansas
6. Type of equipment: Rotary Cable Tool Approx. date operation to begin Feb. 6, 1964
7. Well to be drilled for Oil Gas Disposal Input Estimated Total Depth of Well 1250 ft.
8. Depth of deepest fresh water well within one mile of location _____ ft. If none exists, write NONE _____
9. Ground elevation at location is approx. _____ ft. higher or _____ ft. lower than ground elevation at water well.
10. Depth of the deepest municipal water well within three miles of location _____ ft. If none exists, write NONE _____
11. Operator states that he will set surface pipe at least 25 ft. below all Tertiary or unconsolidated deposits and, taking into consideration differences in ground elevations; that the minimum depth necessary, to the best of his knowledge and belief, to protect all fresh water zones is _____ ft. and operator agrees to set surface pipe at this location to a depth of not less than 225 ft. Alternate 1 Alternate 2 .

REMARKS:

Bergman Oil Company

Signature of Operator _____





**State Corporation Commission of Kansas
 Conservation Division
 500 Insurance Building
 212 North Market
 Wichita 2, Kansas**

RECEIVED
 STATE CORPORATION COMMISSION

FEB 7 1964

2-7-1964
 CONSERVATION DIVISION
 Wichita Kansas

(IF PREFERRED, MAIL IN ENVELOPE)