


15-163-30231-00-00

TO BE FILED WITH THE STATE CORPORATION COMMISSION PRIOR TO COMMENCEMENT OF WELL

1. Operator A. H. Krueger, Jr. Address Hays, Kansas
2. Lease name Dorr Well No. 1-C County Rooks
3. Well Location Approx. NW NW Sec. 13 Township 9S Range 16W
4. Well to be drilled 400 ft. from nearest lease line.
5. Drilling Contractor D & D Drilling Co., Inc. Address 307 Schweiter Bldg., Wichita, Kansas
6. Type of equipment: Rotary  Cable Tool  Approx. date operation to begin November 16, 1966
7. Well to be drilled for Oil  Gas  Disposal  Input  Estimated Total Depth of Well 3450 ft.
8. Depth of deepest fresh water well within one mile of location 75 ft. If none exists, write NONE
9. Ground elevation at location is approx. 10 ft. higher or \_\_\_\_\_ ft. lower than ground elevation at water well.
10. Depth of the deepest municipal water well within three miles of location \_\_\_\_\_ ft. If none exists, write NONE  
None
11. Operator states that he will set surface pipe at least 25 ft. below all Tertiary or unconsolidated deposits and, taking into consideration differences in ground elevations, that the minimum depth necessary, to the best of his knowledge and belief, to protect all fresh water zones is 100 ft. and operator agrees to set surface pipe at this location to a depth of not less than 130 ft. Alternate 1  Alternate 2 .

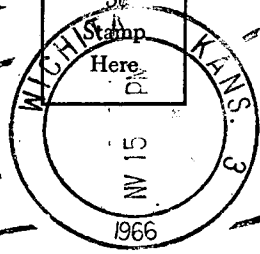

REMARKS:

Signature of Operator


 President - D & D Drilling Co., Inc.

POSTAGE DUE 5 CENTS

Place  
5c  
Stamp  
Here.



**State Corporation Commission of Kansas**

**Conservation Division**

**500 Insurance Building**

**212 North Market**

**Wichita, Kansas 67202**

**RECEIVED**  
STATE CORPORATION COMMISSION

NOV 16 1966

11/16/66

CONSERVATION DIVISION  
Wichita, Kansas

(IF PREFERRED, MAIL IN ENVELOPE)