


15-163-08382-00-00



TO BE FILED WITH THE STATE CORPORATION COMMISSION PRIOR TO COMMENCEMENT OF WELL

1. Operator Cities Service Oil Company Address Box 553, Russell, Kansas
2. Lease name Derr Unit Well No. 506W County Rooks
3. Well Location 330'N - 990'W - S/4 Corner Sec. 16 Township 9S Range 16W
4. Well to be drilled 990' ft. from nearest lease line.
5. Drilling Contractor Leben Drilling Company Address 905 Central Bldg. - Wichita, Kansas
6. Type of equipment: Rotary Cable Tool Approx. date operation to begin 6/3 196 4.
7. Well to be drilled for Oil Gas Disposal Input Estimated Total Depth of Well 3400 ft.
8. Depth of deepest fresh water well within one mile of location 30 ft. If none exists, write NONE -.
9. Ground elevation at location is approx. 40 ft. higher or - ft. lower than ground elevation at water well.
10. Depth of the deepest municipal water well within three miles of location - ft. If none exists, write NONE None.
11. Operator states that he will set surface pipe at least 25 ft. below all Tertiary or unconsolidated deposits and, taking into consideration differences in ground elevations, that the minimum depth necessary, to the best of his knowledge and belief, to protect all fresh water zones is 70 ft. and operator agrees to set surface pipe at this location to a depth of not less than 240 ft. Alternate 1 Alternate 2 .

REMARKS: A D.V. tool will be set in the 4½" casing string opposite the Anhydrite at approximately 1275' and cemented to surface.

Signature of Operator


 M. M. Hardin, District Superintendent



**State Corporation Commission of Kansas
Conservation Division
500 Insurance Building
212 North Market
Wichita 2, Kansas**

RECEIVED
STATE CORPORATION COMMISSION

JUN 2 1964

CONSERVATION DIVISION
Wichita, Kansas

(IF PREFERRED, MAIL IN ENVELOPE)