

**NOTICE OF INTENTION TO DRILL**


15-163-02833-00-00


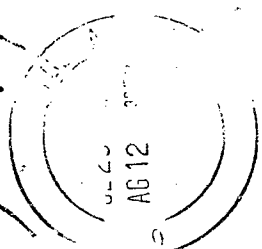
TO BE FILED WITH THE STATE CORPORATION COMMISSION PRIOR TO COMMENCEMENT OF WELL

1. Operator Herndon Drilling Company Address P. O. Drawer 489, Tulsa, Oklahoma
2. Lease name Dorr Well No. 4 County Rooks
3. Well Location NW SW NE Sec. 17 Township 9S Range 16W
4. Well to be drilled 330 ft. from nearest lease line.
5. Drilling Contractor Herndon Drilling Company Address P. O. Drawer 489, Tulsa, Oklahoma
6. Type of equipment: Rotary  Cable Tool  Approx. date operation to begin August 13, 1960
7. Well to be drilled for Oil  Gas  Disposal  Input  Estimated Total Depth of Well 3400 ft. OK
8. Depth of deepest fresh water well within one mile of location \_\_\_\_\_ ft. If none exists, write NONE None
9. Ground elevation at location is approx. \_\_\_\_\_ ft. higher or \_\_\_\_\_ ft. lower than ground elevation at water well.
10. Depth of the deepest municipal water well within three miles of location \_\_\_\_\_ ft. If none exists, write NONE None
11. Operator states that he will set surface pipe at least 25 ft. below all Tertiary or unconsolidated deposits and, taking into consideration differences in ground elevations, that the minimum depth necessary, to the best of his knowledge and belief, to protect all fresh water zones is 200 ft. and operator agrees to set surface pipe at this location to a depth of not less than 250 ft. Alternate 1  Alternate 2 .

REMARKS:

Signature of Operator



**State Corporation Commission of Kansas  
 Conservation Division  
 500 Insurance Building  
 212 North Market  
 Wichita 2, Kansas**

**RECEIVED**  
 STATE CORPORATION COMMISSION

AUG 15 1960

CONSERVATION DIVISION  
 Wichita, Kansas

*8/15/60*

-(IF PREFERRED, MAIL IN ENVELOPE)