

Give All Information Completely
Make Required Affidavit
Mail or Deliver Report to:
Conservation Division
State Corporation Commission
212 No. Market
Wichita, Kansas

WELL PLUGGING RECORD

Sheridan County, Sec. 35 Twp. 8S Rge. (E) 30 (W)

Location as "NE/CNW/SW" or footage from lines. SW NW

Lease Owner Rains & Williamson Oil Co., Inc.

Lease Name MC CORMICK Well No. 1

Office Address 1425 Wichita Plaza - Wichita, Kansas 67202

Character of Well (completed as Oil, Gas or Dry Hole) Dry Hole

Date well completed 9-18 19 68

Application for plugging filed 9-18 19 68

Application for plugging approved 9-18 19 68

Plugging commenced 9-18 19 68

Plugging completed 6:00 AM 9-18 19 68

Reason for abandonment of well or producing formation No oil or gas found in commercial quantities.

If a producing well is abandoned, date of last production: -- 19 --

Was permission obtained from the Conservation Division or its agents before plugging was commenced? Yes

Name of Conservation Agent who supervised plugging of this well Bill Nichols, Morland, Kansas

Producing formation None Depth to top -- Bottom -- Total Depth of Well 4250 Feet

Show depth and thickness of all water, oil and gas formations.

OIL, GAS OR WATER RECORDS

CASING RECORD

FORMATION	CONTENT	FROM	TO	SIZE	PUT IN	PULLED OUT
				8-5/8"	278'	-0-

Describe in detail the manner in which the well was plugged, indicating where the mud fluid was placed and the method or methods used in introducing it into the hole. If cement or other plugs were used, state the character of same and depth placed, from _____ feet to _____ feet for each plug set.

Spotted 150 sacks 50-50 Pozmix, 6% gel, at 1650'. Set second plug at 305' with 20 sacks same. Mud back to 40', set solid bridge and capped with 10 sacks.

RECEIVED
STATE CORPORATION COMMISSION
SEP 25 1968
CONSERVATION DIVISION
Wichita, Kansas
09-25-1968

(If additional description is necessary, use BACK of this sheet)

Name of Plugging Contractor Rains & Williamson Oil Co., Inc.
Address As above

STATE OF KANSAS, COUNTY OF SEDGWICK, ss.

Wilson Rains (employee of owner) or (owner or operator) of the above-described

well, being first duly sworn on oath, says: That I have knowledge of the facts, statements, and matters herein contained and the log of the above-described well as filed and that the same are true and correct. So help me God.

(Signature) Wilson Rains Wilson Rains


1425 Wichita Plaza - Wichita, Kansas

(Address)

SUBSCRIBED AND SWORN TO before me this 23 day of September, 19 68

Sherry Gish Notary Public.

My commission expires 6-30-71



My commission expires 6-30-71

ROTARY DRILLING LOG 15-179-20132-00-00

Operator: Rains & Williamson Oil
Co., Inc.
McCORMICK #1
SW NW Section 35-8S-30W
Sheridan County, Kansas

Contractor: Rains & Williamson
Oil Co., Inc.
Commenced: 9-8-68
Completed: 9-18-68

Remarks: Set 8-5/8" surface
casing at 278' w/
175 sacks GL-3 cmt.

Formations

Surface Clay	45'
Shale and Sand	90'
Sand	1170'
Shale and Sand	280'
Shale	2350'
Shale and Red Bed	2530'
Anhydrite	2567'
Shale	2640'
Shale and Lime	3340'
Lime and Shale	3415'
Shale and Lime	3477'
Lime and Shale	3964'
Lime	4250'
Rotary Total Depth (D & A)	4250'

RECEIVED
STATE CORPORATION COMMISSION
SEP 25 1968
CONSERVATION DIVISION
Wichita, Kansas


We certify the above log is true
and correct, to the best of our
knowledge and belief.

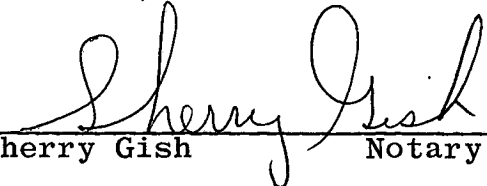
RAINS & WILLIAMSON OIL CO., INC.



Wilson Rains

Subscribed and sworn to before me, a Notary Public within and for the State of
Kansas, County of Sedgwick, this 23rd day of September, 1968.





Sherry Gish Notary Public

My Commission Expires:

6-30-71